

The Ellis Wetland-Prairie Complex Restoration

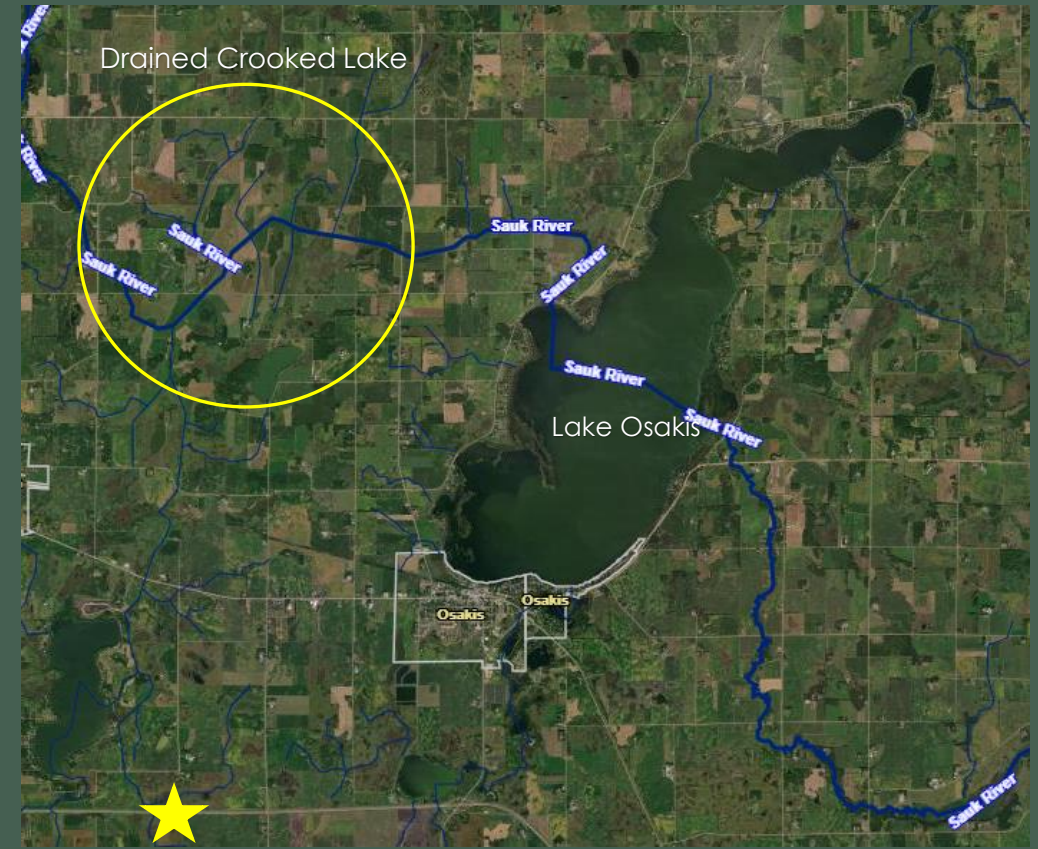


A cooperative project with
the United States Fish and
Wildlife Service.

Presented by:
Steve Zeece III, Water Resource
Manager &
Jon Roeschlein, Administrator

History & Geography

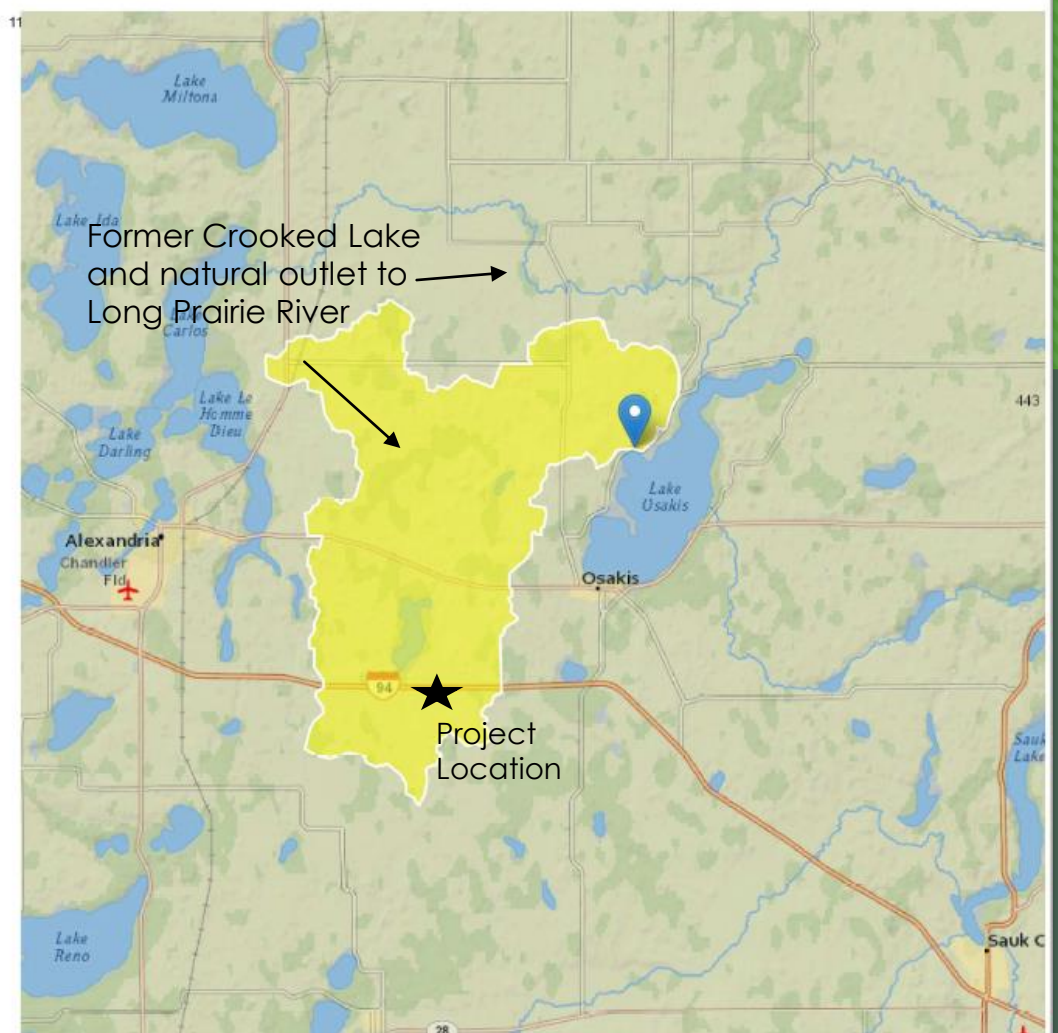
- Within the Crooked Lake HUC 12 Subwatershed
- Crooked Lake, a large shallow lake, originally of the Long Prairie River Watershed was channelized and drained into Lake Osakis, the natural Headwater of the Sauk River.
- This drainage system is 303D listed for E. Coli (2012) and is responsible for 30 % of the total Phosphorous loading into lake Osakis.
- Highly degraded wetland, stream, and upland habitat.



Restoration Location

Crooked Lake Subwatershed

- A focus of Resource Management for the SRWD in alignment with the Sauk River Comprehensive Watershed Management Plan (SRCWMP)
- Improvements (upland and wetland restoration & Enhancement will yield significant benefits for migratory birds, upland species, pollinators, benthic Invertebrates, Fisheries, pollution load reduction, & water quality.



DRNAREA	Area that drains to a point on a stream	60.38	square miles
LAKEAREA	Percentage of Lakes and Ponds	2.3	percent
SOILA	Percentage of area of Hydrologic Soil Type A	1.8	percent
GENRO	Generalized mean annual runoff in Minnesota 1951-85	4.13	inches
LOGDA	Logarithm base 10 of drainage area	1.78	Log base 10

Attachment 1

Meets Goals and Priority Actions for Future of the Forest Prairie Transition Eco-region

Forest/Prairie Transition Section Vision

The Council's future for the Forest/Prairie Transition Section envisions diverse and productive remnant tracts of native prairie, forests grasslands, wetlands, lakes and rivers, and their associated fish and wildlife habitat.

The Council sees a future when ample grasses and other vegetation on shorelands and higher in the watershed keeps water on the land. This will yield clean lakes and streams, steady lake and stream levels, and improved aquatic vegetation, providing a plentiful supply of habitat for fish, game and wildlife in the Section, especially habitat for waterfowl and upland birds.

These rivers and streams and their surrounding vegetation will provide corridors of habitat including intact areas of forest cover in the eastern reaches of the Section, and large wetland/upland complexes in the more westerly areas. These wetland/upland complexes will consist of native prairies, restored prairies, quality grasslands and restored shallow lakes and wetlands.

Priority Actions for Forest/Prairie Transition Section with Examples of Outcome Measures

Priorities actions are not in order of preference or importance.

- Protect, enhance and restore wild rice wetlands, shallow lakes, wetland/grassland complexes, aspen parklands, and shoreland that provide critical habitat for game and non-game wildlife.
 - Protected, restored, and enhanced aspen parklands and riparian areas (*evidence of successful projects, connectivity of protected habitats, connectivity of forest habitats via corridors*)
 - Wetland/upland complexes will consist of native prairies, restored prairies, quality grasslands, and restored shallow lakes and wetlands (*# and type grassland bird conservation areas protected and restored; average size of complex, grassland and wetland acres; ratio grassland/upland; increased grass cover %; # protected sites connected via corridor*)
- Protect, enhance and restore rare native remnant prairie.
 - Wetland/upland complexes will consist of native prairies, restored prairies, quality grasslands, and restored shallow lakes and wetlands (*# and type grassland bird conservation areas protected and restored; average size of complex, grassland and wetland acres; ratio grassland/upland; increased grass cover %; # protected sites connected via corridor*)
 - Remnant native prairies are part of large complexes of restored prairies, grasslands, and large and small wetlands (*Acres/percent of priority prairie wetland complexes protected under conservation management; # and type grassland bird conservation areas protected and restored; average size of complex, grassland and wetland acre (minimum of 40% grass and 20% water in prairie core areas); % and # protected sites connected via corridor*)

- Protect, enhance and restore migratory habitat for waterfowl and related species, so as to increase migratory and breeding success.
 - Water is kept on the land (*due to abundant grasses and other vegetation on shorelands and higher in the watershed*); (*#miles protected floodplain, saturated, and fen wetlands; # protected high gradient stream reaches; evidence of restored natural hydrology*)
 - Improved aquatic vegetation (*Evidence of healthy aquatic vegetation, low turbidity*)
 - Rivers and streams (and surrounding vegetation) provide corridors of habitat including intact areas of forest cover in the east and large wetland/upland complexes in the west (*Evidence of use in migration, connectivity of protected lands, # and extent of complexes; acres restored riparian vegetation*)
 - Increased waterfowl and upland bird migratory and breeding success (*Population levels of focal game species and species in greatest conservation need, # small basins and permanent wetlands, wetlands in high density nesting areas, wetlands with adjacent grassland*)
- Protected, restored, and enhanced habitat for waterfowl, upland birds, and species of greatest conservation need (*evidence of successful projects, connectivity of protected habitats, # MCBS sites*)
- Protect from long term or permanent endangerment from invasive species.

Before Construction



Plant community dominated by hybridized & invasive cattail (USFWS).

During Construction



Erosion Controlled Diversion along I94



Sheet Pile Wier Installation



During Construction - Aerial/Drone



Raised road and culverts installed to connect bisected wetland basins, and to accommodate operation of the outlet structure to benefit wildlife.

During Construction - Aerial/Drone



Facing I94 west

During Construction- Aerial/Drone



East Facing

Spring 2023- Construction Complete

- Basin filled for the first time since originally drained.
- Deeply rooted hybrid cattail is expected to drown and die off over the next handful of years, leaving prime shallow open water habitat for migratory birds and waterfowl.
- Erosion BMP's in place until vegetation establishes



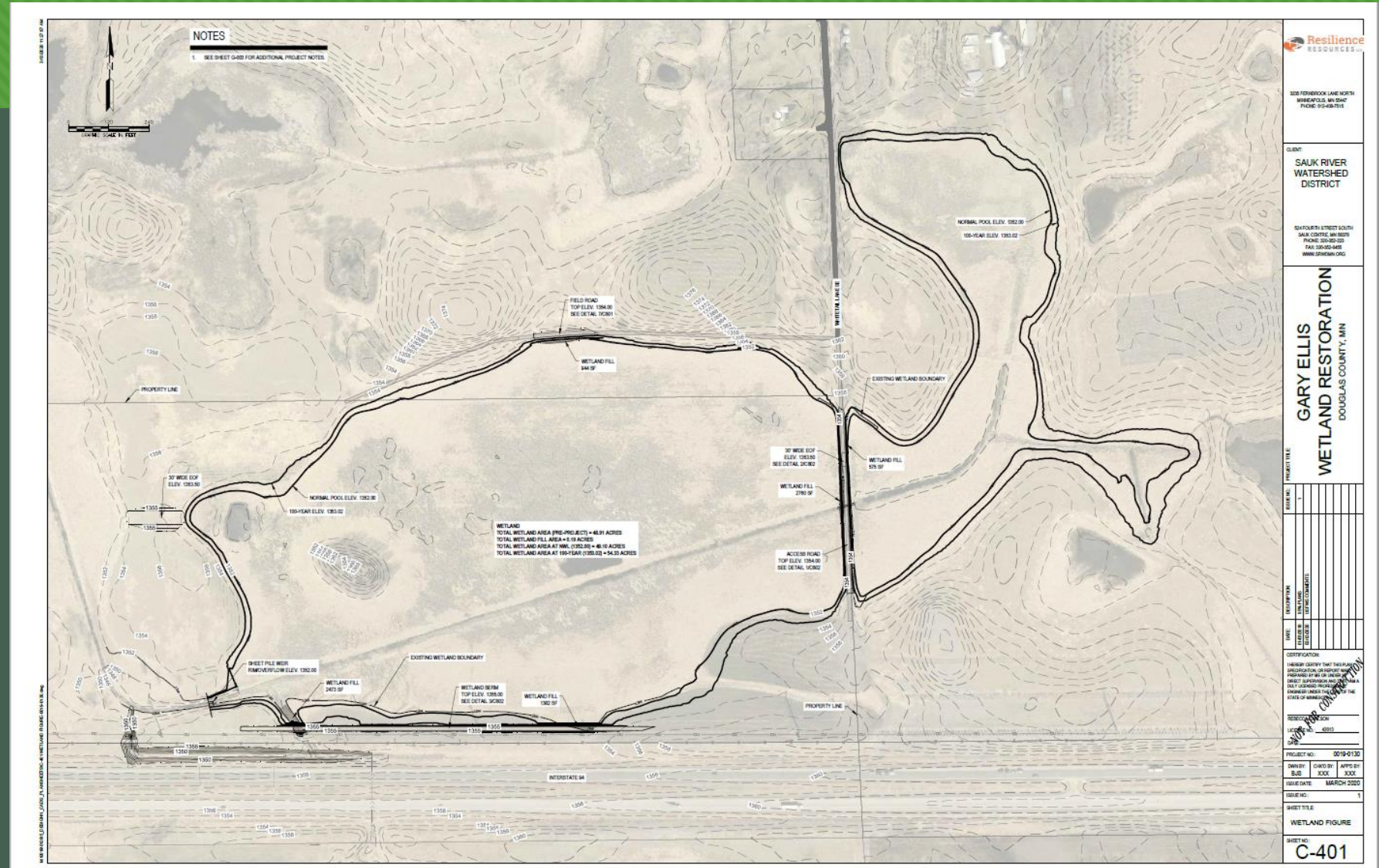
Summer 2023



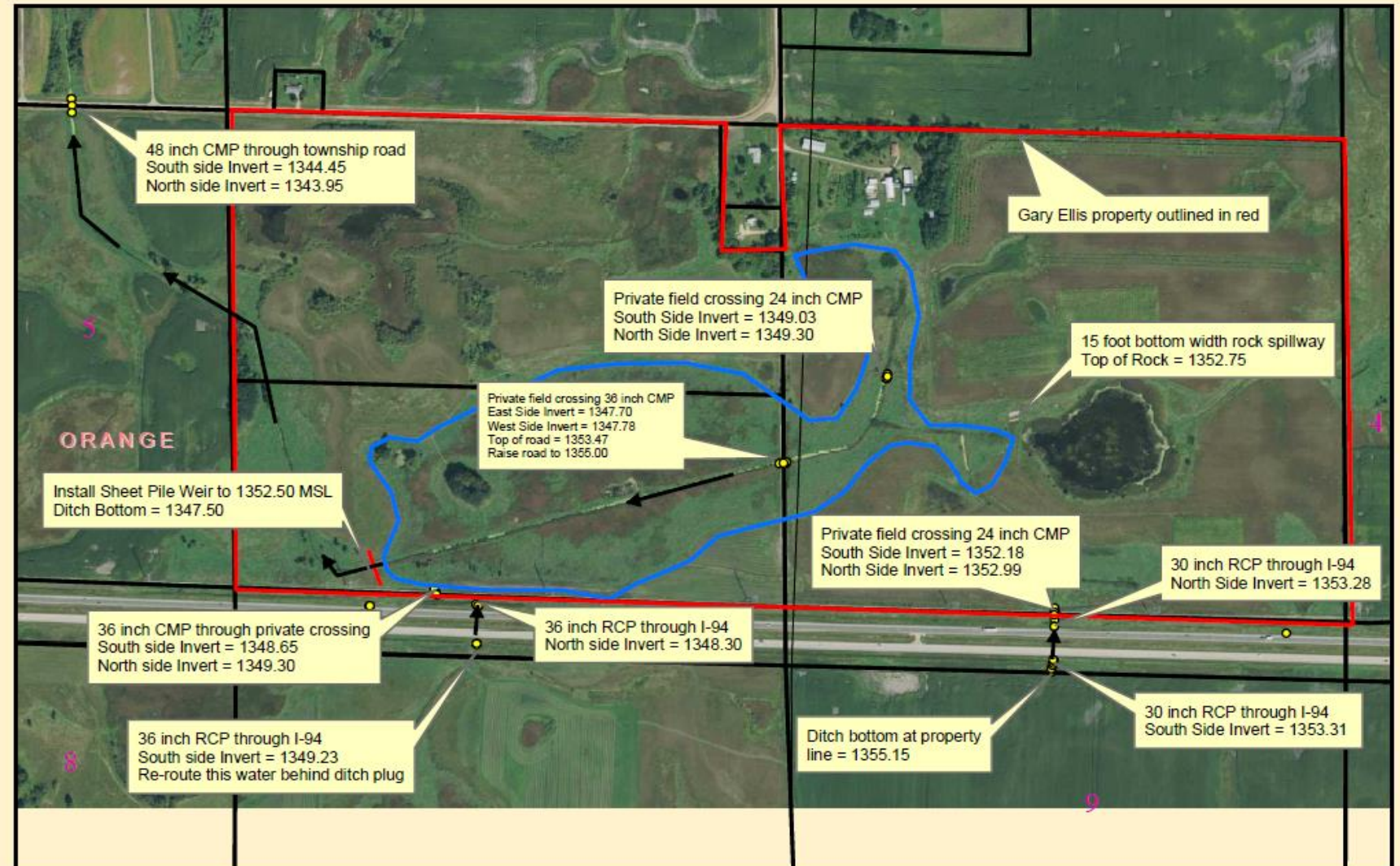
Final Product



Overall design & Wetland Delineation



Additional Design Details



Gary Ellis
55 acre drained wetland basin
Orange Twp, S 4 & 5
Douglas County

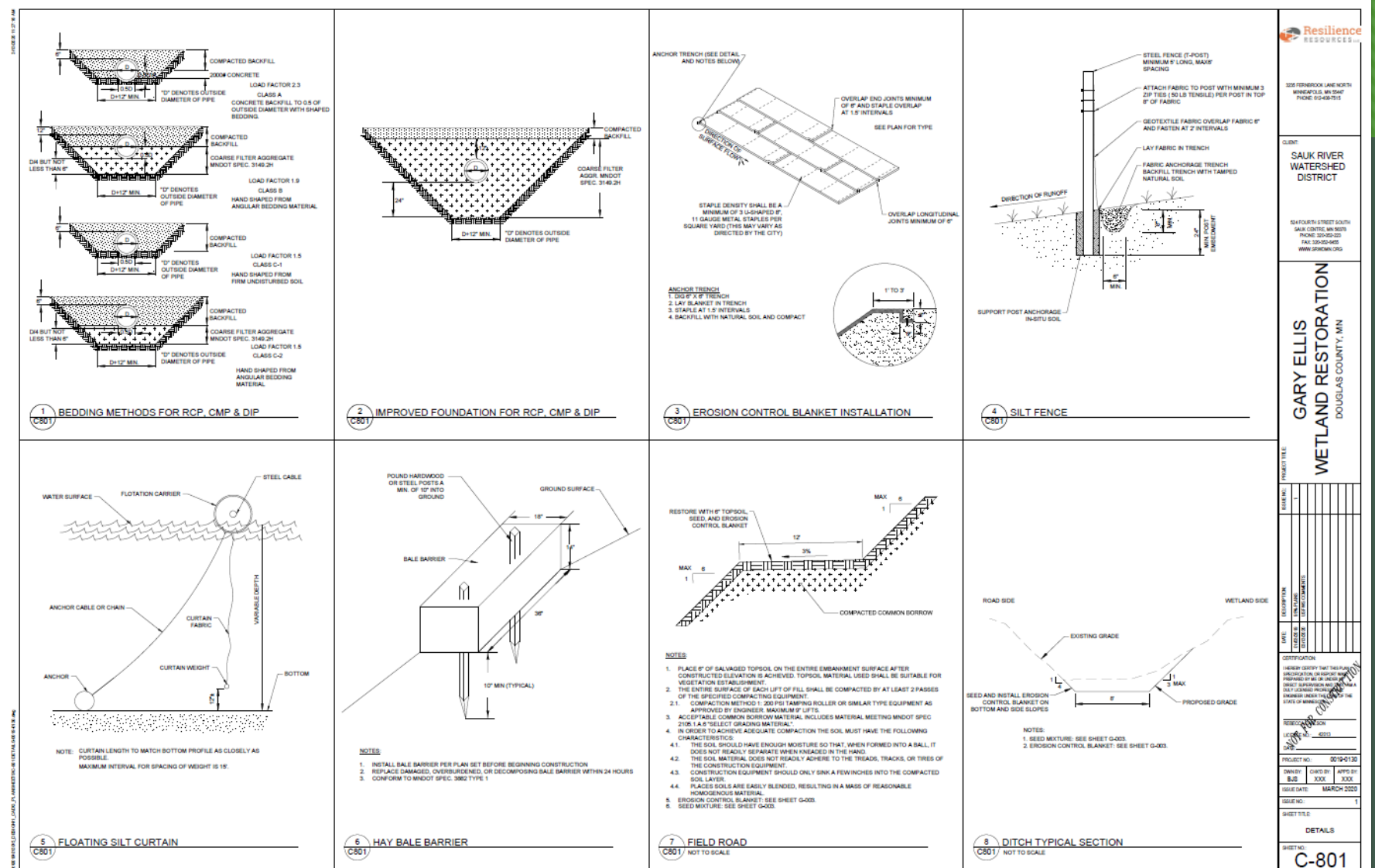


0 195 390 780 1,170
Feet

Map prepared by Shawn Papon 3/7/2017

Design Plans

- Erosion Control BMPs
- Culvert Installation
- Field Road



Resilience
RESOURCES

122 FERNWOOD LANE NORTH
MINNEAPOLIS, MN 55417
PHONE: 612-487-7115

CLIENT:
**SAUK RIVER
WATERSHED
DISTRICT**

1541 FOURTH STREET SOUTH
SAUK CENTRE, WI 54983
PHONE: 920-835-2222
FAX: 920-835-4455
WWW.SAUKRIVERDISTRICT.WI.GOV

GARY ELLIS
WETLAND RESTORATION
DOUGLAS COUNTY, MN


DATE	DESCRIPTION	BY	CHKD BY
11/11/2019	DESIGN	GARY ELLIS	JOHN ELLIS

NOTES:
1. CHECK WITH THE DISTRICT FOR ANY CHANGES TO THE DESIGN.
2. THE DISTRICT WILL BE RESPONSIBLE FOR OBTAINING ALL NECESSARY PERMITS.
3. THE DISTRICT WILL BE RESPONSIBLE FOR OBTAINING ALL NECESSARY PERMITS.
4. THE DISTRICT WILL BE RESPONSIBLE FOR OBTAINING ALL NECESSARY PERMITS.

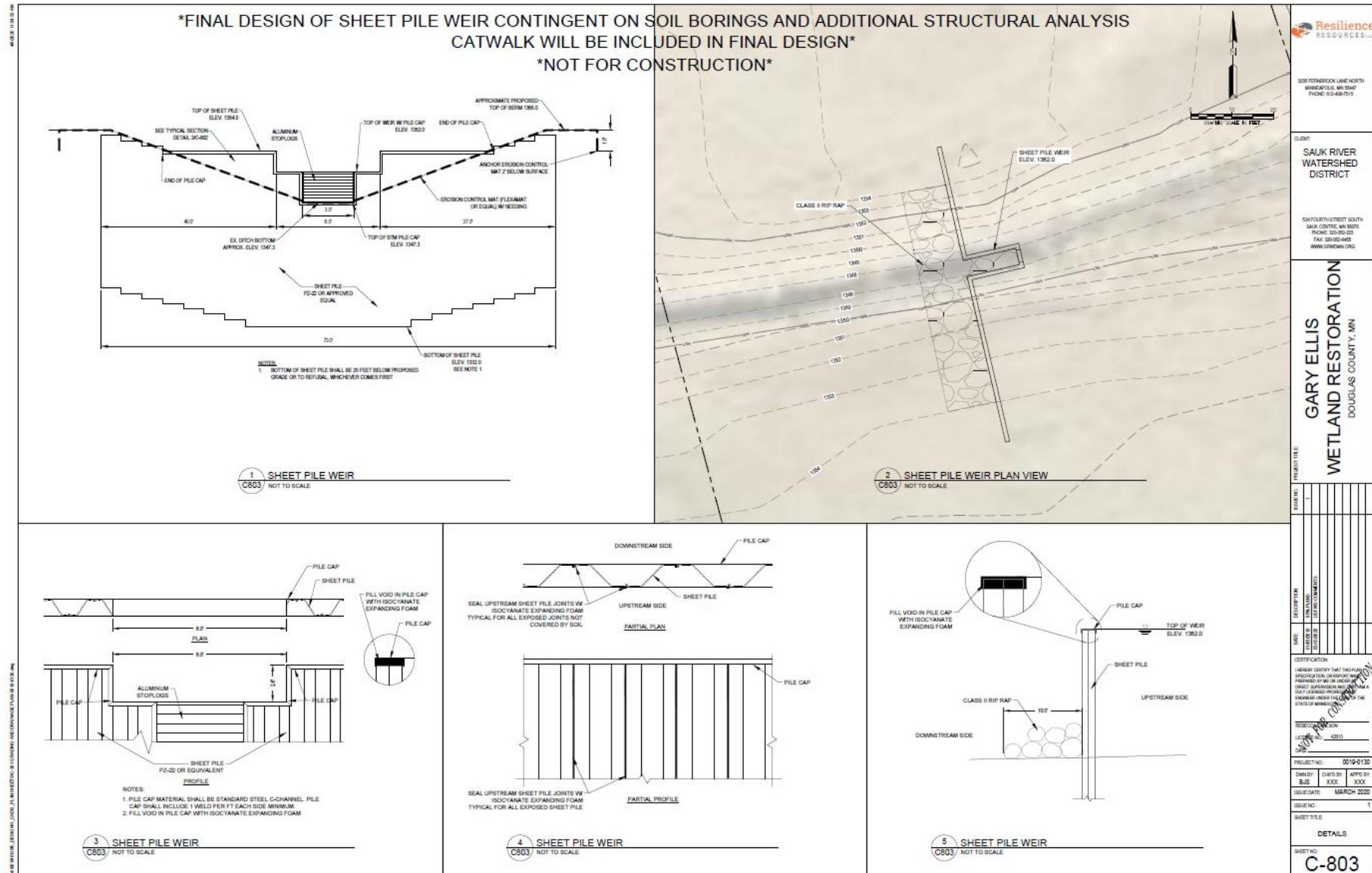
PROJECT NO.: 2019-0130
SHEET NO.: 1 OF 1
DATE: 11/11/2019
BY: GARY ELLIS
CHKD BY: JOHN ELLIS

DETAILS
SHEET NO.: C-801

Earthen Berm along I94W
with rat-proof
reinforcement to prevent
public safety risk, and
protect the roadway.



- Sheet Pile Weir



January 2022 Approved Status Update by previous Water Resource Manager



Lessard-Sams Outdoor Heritage Council

01/28/2022 Status Update

Project Title: Sauk River Watershed Habitat Protection & Restoration, Phase 3

Funds Recommended: \$4,034,000

Money Spent: 0.98%

Acres Accomplished: 0%

Manager's Name: Sarah Boser

Organization: Sauk River Watershed District

Email: sarah@srwdmn.org

Office Number: 3203522231

Mobile Number:

Legislative Citation: ML 2021, First Sp. Session, Ch. 1, Art. 1, Sec. 2, subd. 5(o)

Appropriation Language: \$4,034,000 the first year is to the commissioner of natural resources for agreements to acquire land in fee and permanent conservation easements and to restore and enhance wildlife habitat in the Sauk River watershed as follows: \$1,034,000 to Sauk River Watershed District; \$1,618,000 to Pheasants Forever; and \$1,382,000 to Minnesota Land Trust. Up to \$168,000 to Minnesota Land Trust is to establish a monitoring and enforcement fund as approved in the accomplishment plan and subject to Minnesota Statutes, section 97A.056, subdivision 17. A list of acquisitions must be provided as part of the required accomplishment plan.

Describe progress-to date in this reporting period, including successes and challenges:

Minnesota Land Trust:

The Land Trust released an RFP, and landowner applications were received and ranked during this reporting period. Seven priority projects located in Stearns, Douglas, and Todd Counties were selected for this grant. These new projects are now in the early stages of development. One of these properties along the Sauk River will connect two complexes of land ownerships protected and being pursued for protection associated with the two previous grants.

Pheasants Forever:

Pheasants Forever is working with partners and the sellers on a strategic acquisition near Cold Spring. If negotiations are successful, we anticipate this one project will spend out our entire PF appropriation.

Sauk River Watershed District (SRWD):

The SRWD has completed the permit processes required for the Ellis wetland project, and is waiting for final design plans from the engineer. The project is anticipated to go out for bid in spring 2022, with construction following shortly thereafter.

The SRWD is partnering with Stearns SWCD to complete the Loxtercamp wetland restoration, and design work has begun for this project as well.

Permitting- Great River Energy



Approved 2/2/21
by KN & MM
Michelle MacMillan

12000 Elm Creek Blvd • Maple Grove, Minnesota 55369-4718 • 763-445-5000 • Fax 763-445-5050

RIGHT OF WAY VARIANCE AND ENCROACHMENT APPLICATION

Street address of subject property: 5841 Whitetail LN SE Osakis, MN 56360

Legal description of subject property: west of Nelson on I-94, on the north side of the highway.

SW1/4 EX 17 AC FOR HWY 94, AC 143. S 4 TWP 127 RANGE 36

Applicant:

Name: Shawn Papon - U.S. Fish and Wildlife Service Phone #: 218-770-9581

Mailing Address: 18965 County Highway 82 Fergus Falls, MN 56537

Application is hereby made for a Right of Way Variance Request within Great River Energy's right of way (description of encroachment) This project is to impound water to restore a 60-acre wetland complex on JD2 in Douglas County. Part of this project includes the construction of a berm on the south side of the property, which encroaches a transmission line easement. The berm is needed to prevent water from discharging into the I-94 road ditch.

I hereby affirm that I am the fee title owner of the above described property or that I have written authorization from the owner to pursue the described action.

If you are not the fee owner, attach another copy of this form which has been completed by the fee owner or a copy of your authorization to pursue this action.

If a joint venture or partnership is the fee owner, attach a copy of agreement authorizing this action on behalf of the joint venture or partnership.

Shawn Papon

Applicant Signature

12-18-2020

Date



Approved 2/2/21
by KN & MM
Michelle MacMillan

12000 Elm Creek Blvd • Maple Grove, Minnesota 55369-4718 • 763-445-5000 • Fax 763-445-5050

RIGHT OF WAY VARIANCE AND ENCROACHMENT APPLICATION

Street address of subject property: 5841 Whitetail LN SE Osakis, MN 56360

Legal description of subject property: west of Nelson on I-94, on the north side of the highway.

SW1/4 EX 17 AC FOR HWY 94, AC 143. S 4 TWP 127 RANGE 36

Applicant:

Name: Shawn Papon - U.S. Fish and Wildlife Service Phone #: 218-770-9581

Mailing Address: 18965 County Highway 82 Fergus Falls, MN 56537

Application is hereby made for a Right of Way Variance Request within Great River Energy's right of way (description of encroachment) This project is to impound water to restore a 60-acre wetland complex on JD2 in Douglas County. Part of this project includes the construction of a berm on the south side of the property, which encroaches a transmission line easement. The berm is needed to prevent water from discharging into the I-94 road ditch.

I hereby affirm that I am the fee title owner of the above described property or that I have written authorization from the owner to pursue the described action.

If you are not the fee owner, attach another copy of this form which has been completed by the fee owner or a copy of your authorization to pursue this action.

If a joint venture or partnership is the fee owner, attach a copy of agreement authorizing this action on behalf of the joint venture or partnership.

Shawn Papon

Applicant Signature

12-18-2020

Date

Permitting- MNDOT

Form 30793-02 (2-2-2017)		Document Management System # 12244736	
MINNESOTA DEPARTMENT OF TRANSPORTATION DRAINAGE PERMIT APPLICATION		District <u>4</u>	Permit # <u>4-D-2020-93612</u>
		C.S. <u>2180</u>	T.H. <u>94</u>
		R.F. <u>110.814-111.253</u>	
<i>(THIS SECTION FOR MNDOT OFFICE USE ONLY)</i>			
ATTACH REQUIRED TECHNICAL SUBMITTALS (SEE INSTRUCTIONS) TO COMPLETED FORM AND SUBMIT TO DISTRICT OFFICE OF MINNESOTA DEPARTMENT OF TRANSPORTATION			
APPLICANT U.S. Fish and Wildlife Service	TELEPHONE 218-770-9581	ADDRESS (Street, City, State, Zip) 18965 COUNTY HWY 82 FERGUS FALLS, MN 56537	
PROPERTY OWNER GARY HJIR	TELEPHONE 763-858-5577	ADDRESS (Street, City, State, Zip) 3841 NW 10th LN SE, Duluth, MN 55800	
PARTY PERFORMING WORK U.S. Fish and Wildlife Service	TELEPHONE 218-770-9581	ADDRESS (Street, City, State, Zip) 18965 County Hwy 82, Fergus Falls, MN 56537	
LOCATION OF PROPOSED WORK (City/Township) Highway 194 in Orange Township Douglas	(County) Douglas	(Distance) 3 Miles	SPECIFIC ROAD INTERSECTION OR LANDMARK E of 3 miles East of Cty Rd 175E and 194
WILL THIS BE WITHIN TRIBAL LANDS? NO IF YES, WHICH ONE?			
TYPE OF DRAINAGE (check all that apply) Other: 55 acre wetland restoration on N side of 194 to include cleaning and shaping 194 road ditch			
AREA TO BE DRAINED See plans	PIPE SIZE AND TYPE See attached plans	CASING SIZE AND TYPE See attached plans	
LEGAL DESCRIPTION OF PROPERTY (Attach extra pages as needed) SW 1/4 of S4 and SE 1/4 of S5, Orange TWP (127N RANGE 36W)			
PERMITS FROM OTHER AFFECTED REGULATORY AGENCIES THAT THE APPLICANT WAS REQUIRED TO OBTAIN Permits in process from Great River Energy, Douglas SWCD/WCA/COEDSR, Joint Permit, Douglas County Ditch System, Snake River Watershed District			
WORK TO START ON OR AFTER 7/1/2021		WORK TO BE COMPLETED BY 11/30/2022	
COMMENTS Please call Shawn Papon with U.S. Fish and Wildlife Service, Fergus Falls, Wetland Management District, if questions. 218-770-9581.			
APPLICANT'S ACCEPTANCE, WAIVER AND INDEMNIFICATION			
The undersigned applicant hereby agrees to comply with applicable statutes, rules and all the terms and conditions of this permit to the satisfaction of the Minnesota Department of Transportation. The applicant understands and agrees that no work in connection with this application will be started until the application has been approved and the permit issued.			
The applicant is aware of circumstances, dangers or hazards that may arise while working on a highway right of way that could result in injury, loss, damage or death, and the applicant assumes the risk of such circumstances, dangers and hazards, whether reasonably foreseeable or not.			
The applicant also understands that this permit may also be subject to the approval of local road authorities having joint supervision over said street or highway, and may be subject to applicant's compliance with the rules and regulations of the Minnesota Environmental Quality Board and/or any other affected governmental agencies.			
The undersigned applicant expressly agrees that except for negligent acts of the State, its agents and employees, the applicant or his/her agents or contractor shall assume all liability for, and save the State, its agents and employees, harmless from any and all claims for damages, actions or causes of action arising out of the work to be done in connection with this application and permit.			
NAME AND TITLE SHAWN PAPON WILDLIFE REGULATOR		EMAIL ADDRESS SHAWN_PAPON@FWS.GOV	
DATE 12/18/2020		SIGNATURE	
<i>DO NOT WRITE BELOW THIS POINT</i>			
AUTHORIZATION OF PERMIT			
In consideration of the applicant's agreement to comply in all respects with the applicable laws and the conditions of the Commissioner of Transportation pertaining to this permit, permission is hereby granted for the work to be performed as described in the above application, said work to be performed in accordance with the following special provisions:			
SEE ATTACHED STANDARD CONDITIONS AND SPECIAL PROVISIONS			
PERMIT NOT VALID UNLESS BEARING AUTHORIZED MNDOT SIGNATURE AND PERMIT NUMBER			
12/30/2021	<i>John Gildersleeve</i>	12/30/2020	
DATE ALL WORK TO BE COMPLETED BY	AUTHORIZED MNDOT SIGNATURE	DATE OF AUTHORIZED SIGNATURE	
DISTRIBUTION	DEPOSIT REQUIREMENTS	DEPOSIT TYPE	
Original to Area Maintenance Engineer	No Deposit Required <input checked="" type="checkbox"/>	Cashier's Check #	
Applicant	Deposit Required in the Amount of \$	Certified Check #	
Subarea Supervisor	Date Deposit Received	Money Order #	



District 4 Property Management
1000 Highway 10 West
Detroit Lakes MN 56501

12/23/2020

Shawn Papon
U.S. Fish & Wildlife Service
18965 County Hwy 82
Fergus Falls, MN 56537

Re: C.S. 2180 (T.H. 94) MP 110.814-111.253
Drainage Permit No. 4-D-2020-93612

Dear Shawn:

Approval is granted for a Drainage Project in Douglas County, Orange Township, and T127N R36W S5 within T.H.94 Right-of-Way on the north side of the Roadway.

Applicant may clean MndOT right-of-way down to original ditch grade and must remove all spoils from MndOT right-of-way. Project shall blend in with adjacent land. All disturbed areas shall contain a minimum 3 inches of topsoil and be seeded to full turf establishment.

If the applicant does not perform the work accordingly MndOT will request for the applicant to redo the work. If the work does not get completed to MndOT specifications, then MndOT will assign a crew to complete the work and then bill the applicant for the work that was done.

At no time will any vehicles be allowed to stage or work from the shoulder on Interstate 94. All work must be completed from the back slope or the back edge of the MndOT TH94 right of way. Equipment must be parked off MndOT right of way when not in use. All Equipment that will be working in the MndOT right of way must have the appropriate flashing beacon. All personnel working in the MndOT right of way must have the appropriate MndOT approved PPE.

Please give the District 4 Permits Office a call if you have any questions.

Thank you,

John Gildersleeve
District 4 Permits Writer

bc:
Sub-Area Supervisor,
Truck Station Inspector, Scott Johnson
file

Permitting- The United States Army Corp of Engineers



DEPARTMENT OF THE ARMY
U.S. ARMY CORPS OF ENGINEERS, ST. PAUL DISTRICT
180 FIFTH STREET EAST, SUITE 700
ST. PAUL, MN 55101-1678

February 5, 2021

Regulatory File No. 2021-00078-EJI

USFWS
c/o Shawn Papon
18965 County Highway 82
Fergus Falls, MN 56537

Dear Mr. Papon:

This correspondence is in regard to your pre-construction notification (PCN) requesting Department of the Army (DA) authorization to discharge fill material within 0.19 acre of wetland for the purpose of restoring a 60 acre wetland. The project site is in Sections 4 & 5, Township 127 North, Range 36 West, Douglas County, Minnesota.

The work that you describe appears to meet the terms and conditions described in Nationwide Permit (NWP) 27, Aquatic Restoration, Enhancement and Establishment Activities. Based on the information submitted to our agency, your project does not require pre-construction notification.

While pre-construction notification is not required, the activities you describe in your PCN are required to be reported to the St. Paul District Army Corps of Engineers at least 30 days prior to commencing activities in waters of the United States. **The information you submitted regarding this project satisfies the reporting requirements.**

Prior to the start of work in waters of the United States, it is your responsibility to ensure that the activity will be performed in accordance with the NWP 27 terms and General Conditions. **It is also incumbent on you to verify that your activity has received a required 401 water quality certification or waiver from the Minnesota Pollution Control Agency prior to the start of work in waters of the U.S.** If a 401 water quality certification has not been issued for your activity, you are responsible for contacting the 401 certifying agency listed below. A full list of applicable NWP terms, conditions and all issued 401 water quality certifications may be found by visiting our website at <http://www.mvp.usace.army.mil/missions/regulatory/nwpl/>.

Failure to comply with any of the listed conditions could result in the Corps initiating an enforcement action.

We did not determine whether wetlands or other waters in the site are subject to Corps jurisdiction. You may request a jurisdictional determination from the Corps contact indicated below. It is not necessary to request a jurisdictional determination.



DEPARTMENT OF THE ARMY
U.S. ARMY CORPS OF ENGINEERS, ST. PAUL DISTRICT
180 FIFTH STREET EAST, SUITE 700
ST. PAUL, MN 55101-1678

01/11/2021

Regulatory File No. MVP-2021-00078-EJI

THIS IS NOT A PERMIT

Shawn Papon
U.S. Fish and Wildlife Service
18965 County Highway 82
Fergus Falls, MN 56537

Dear Mr. Papon:

We have received your submittal described below. You may contact the Project Manager with questions regarding the evaluation process. The Project Manager may request additional information necessary to evaluate your submittal.

File Number: MVP-2021-00078-EJI

Applicant: Gary Ellis

Project Name: Gary Ellis Wetland Restoration

Project Location: Section 5 of Township 127 North, Range 36, Douglas County, Minnesota (Latitude: 45.8335728588891; Longitude: -95.2253155679735)

Received Date: 01/07/2021

Project Manager: Evan Ingebrigtsen
(651) 290-5765
Evan.J.Ingebrigtsen@usace.army.mil


Additional information about the St. Paul District Regulatory Program can be found on our web site at <http://www.mvp.usace.army.mil/missions/regulatory>.

Please note that initiating work in waters of the United States prior to receiving Department of the Army authorization could constitute a violation of Federal law. If you have any questions, please contact the Project Manager.

Thank you.

U.S. Army Corps of Engineers
St. Paul District
Regulatory Branch

Permitting- SRWD

 642 Lincoln Road
Sauk Centre, MN 56378
(320) 352-2331
Fax: (320) 352-6455
www.srwdmn.org

"Your Water Quality Is
Our Concern"

PERMIT 21-006

Applicant Name: Gary Ellis
Applicant Address: 5841 Whitetail Lane SE, Osakis, MN, 56360
Applicant Email: Applicant Number: 320-659-3527
Permit/Project Title: Ellis Wetland Restoration
Permit/Project Location: PID# 46-0043-000
Permit Issue Date: 02/08/2021
Contact Name: Shawn Papon Contact Number: 218-770-9581
Permit Type:

Rules **Approval Type**

Stormwater: Board:
Erosion Control: ☒ Administrative: ☒
Drainage: ☒
Water Use: ☐

Scope of Project for Which Permit is Granted:
Construction of a sheet pile outfall structure within the public ditch to maintain water on the Gary Ellis Property.
Construction of a berm on the south side of the property to prevent water from discharging into the I-94 ditch.
Removal of one 36" culvert and one 12" culvert and replacing those with a single 42" culvert to direct drainage flows from south of I-94. Raising the north-south field road which bisects the existing basin. Raising the field road on north edge of the basin to allow for landowner access. 108,900 Sqft Disturbance

PERMIT GENERAL CONDITIONS:

- 1) That the *permittee* and their agents conform to all legal and other statutory requirements.
- 2) The applicant shall acquire all other permits as required by other agencies. **FAILURE TO DO SO SHALL VOID THIS PERMIT.**
- 3) All normal erosion control measures must be utilized during and after construction.
- 4) Restoration and re-vegetation must be completed within 14 days after the project is completed.
- 5) Applicant must notify the Sauk River Watershed District of project initiation.
- 6) Applicant must notify the Sauk River Watershed District within 2 working days after the project is completed.
- 7) Performance surety in the amount of \$ N/A shall be placed for this project as a condition of the permit. The surety may be institutional performance bond, letter or credit or cash deposit in favor of the Sauk River Watershed District. The surety is required for and conditioned upon satisfactory completion of water quality and quantity performance standards and management practices required by the permit and Sauk River Watershed District rule. Should deficiencies be found in the performance standards, as noted upon inspection (subject to review by the


MNDNR, County SWCD or other appropriate agency), the permittee shall be notified and given reasonable opportunity to correct. If corrections are not made after reasonable time, the Sauk River Watershed District may call upon the surety in an amount sufficient to correct the deficiencies.


- 8) This permit is permissive only. No liability shall be imposed on or incurred by the Sauk River Watershed District or any of its officers, managers, or agent or employees officially or personally, on account of any damage to any person or property resulting from any act or omission of the *permittee* or any of its agents, employees, or contractors for any damage or injury resulting from any such act or omission, or as stopping or limiting any legal claim or right of action of the Sauk River Watershed District against the *permittee*, its agents, employees, or contractors for violation of a failure to comply with the provisions of the law.
- 9) In all cases where the doing by the *permittee* of anything authorized by this permit shall involve the taking, using, or damaging of any property rights or interests of any other person (s) or of any publicly owned lands or improvements thereon or interest therein, the *permittee* before proceeding therewith, shall obtain the written consent of all persons, agencies, or authorities concerned, and shall acquire all property, rights or interests therefore.
- 10) The *permittee* shall make no changes, without written permission previously from the Board of Managers, in the dimensions, capacity, or location of any items of work authorized within this permit.
- 11) The *permittee* shall grant access to the project site at all reasonable times during and after construction to authorized representatives of the Sauk River Watershed District.

SPECIAL PROVISIONS/CONDITIONS:

- Erosion control shall be installed and maintained in accordance with the Erosion Control Plan submitted with the application. Erosion control shall stay in place until vegetation has re-established to a cover of 80% or more on all disturbed areas.
- Confirmation that an NPDES Permit has been obtained shall be provided to the SRWD.
- JD #2, Branch #2, Fork #1 originates on this property. Structure work appears to be taking place in the ditch channel and within the ROW of the ditch system. Applicant is advised to contact Tom Anderson, Douglas County Drainage Inspector, (320) 762-2361 to be sure the necessary Drainage Authority permission is obtained.
- The USCOE 404 permit and MnDOT Permit have been obtained by the applicant, copies of which are on file with the SRWD.

THIS PERMIT IS AUTHORIZED:

BY  02-09-2021
PERMIT MANAGER DATE

BY  2/9/2021
ADMINISTRATOR DATE

THIS PERMIT EXPIRES AFTER ONE YEAR FROM DATE OF ISSUE

Permitting- Wetland Conservation Act



Minnesota Wetland Conservation Act Notice of Application

Local Government Unit:	Douglas SWCD	County:	Douglas
Applicant Name:	Gary Ellis	Applicant Representative:	Shawn Papon, USFWS
Project Name:	Ellis Wetland Restoration	LGU Project No. (if any):	21-1
Date Complete Application Received by LGU:	12-18-20		
Date this Notice was Sent by LGU:	1-6-21		
Date that Comments on this Application Must Be Received By LGU: 2-2-21			

* minimum 15 business day comment period for Boundary & Type, Sequencing, Replacement Plan and Bank Plan Applications

WCA Decision Type - check all that apply

<input checked="" type="checkbox"/> Wetland Boundary/Type	<input type="checkbox"/> Sequencing	<input type="checkbox"/> Replacement Plan	<input type="checkbox"/> Bank Plan (not credit purchase)
<input checked="" type="checkbox"/> No-Loss (8420.0415)	<input checked="" type="checkbox"/> Exemption (8420.0420)		
Part: <input type="checkbox"/> A <input type="checkbox"/> B <input type="checkbox"/> C <input checked="" type="checkbox"/> D <input type="checkbox"/> E <input type="checkbox"/> F <input type="checkbox"/> G <input type="checkbox"/> H	Subpart: <input type="checkbox"/> 2 <input type="checkbox"/> 3 <input type="checkbox"/> 4 <input type="checkbox"/> 5 <input type="checkbox"/> 6 <input type="checkbox"/> 7 <input type="checkbox"/> 8 <input checked="" type="checkbox"/> 9		

Replacement Plan Impacts (replacement plan decisions only)

Total WCA Impact Area Proposed:	8,134 sq. ft. (.19 ac.)
---------------------------------	-------------------------

Application Materials

<input checked="" type="checkbox"/> Attached	<input type="checkbox"/> Other ¹ (specify):
--	--

¹ Link to ftp or other accessible file sharing sites is acceptable.

Comments on this application should be sent to:

LGU Contact Person:	Jerome Haggemiller	
E-Mail Address:	jerome.haggemiller@mn.nacdn.net	
Address and Phone Number:	900 Robert St. Suite 102 Alexandria, MN 56308 320-763-3191 ext. 3	
Decision-Maker for this Application:		
<input checked="" type="checkbox"/> Staff	<input type="checkbox"/> Governing Board/Council	<input type="checkbox"/> Other (specify):

Notice Distribution (include name)

Required on all notices:

<input checked="" type="checkbox"/> SWCD TEP Member: Jerome Haggemiller	<input checked="" type="checkbox"/> BWSR TEP Member: Lynda Ponting
<input checked="" type="checkbox"/> LGU TEP Member (if different than LGU contact): Dave Nelson, Rebecca Sternquist	
<input checked="" type="checkbox"/> DNR Representative: Emily Siira	
<input checked="" type="checkbox"/> Watershed District or Watershed Mgmt. Org.: Sauk River Watershed District	
<input checked="" type="checkbox"/> Applicant (notice only): Gary Ellis	<input checked="" type="checkbox"/> Agent/Consultant (notice only): Shawn Papon USFWS

Optional or As Applicable:

<input checked="" type="checkbox"/> Corps of Engineers:	
<input type="checkbox"/> BWSR Wetland Mitigation Coordinator (required for bank plan applications only):	
<input type="checkbox"/> Members of the Public (notice only):	<input type="checkbox"/> Other:

Signature:	Date:
	1-6-21

This notice and accompanying application materials may be sent electronically or by mail. The LGU may opt to send a summary of the application to members of the public upon request per 8420.0255, Subp. 3.



Minnesota Wetland Conservation Act Notice of Decision

Local Government Unit:	Douglas SWCD County: Douglas		
Applicant Name:	Gary Ellis	Applicant Representative:	Shawn Papon, USFWS
Project Name:	Ellis Wetland Restoration	LGU Project No. (if any):	21-1
Date Complete Application Received by LGU:	12-18-20		
Date of LGU Decision:	3-2-21		
Date this Notice was Sent:	3-4-21		

WCA Decision Type - check all that apply

<input checked="" type="checkbox"/> Wetland Boundary/Type	<input type="checkbox"/> Sequencing	<input type="checkbox"/> Replacement Plan	<input type="checkbox"/> Bank Plan (not credit purchase)
<input checked="" type="checkbox"/> No-Loss (8420.0415)	<input checked="" type="checkbox"/> Exemption (8420.0420)		
Part: <input type="checkbox"/> A <input type="checkbox"/> B <input type="checkbox"/> C <input checked="" type="checkbox"/> D <input type="checkbox"/> E <input type="checkbox"/> F <input type="checkbox"/> G <input type="checkbox"/> H	Subpart: <input type="checkbox"/> 2 <input type="checkbox"/> 3 <input type="checkbox"/> 4 <input type="checkbox"/> 5 <input type="checkbox"/> 6 <input type="checkbox"/> 7 <input type="checkbox"/> 8 <input checked="" type="checkbox"/> 9		

Replacement Plan Impacts (replacement plan decisions only)

Total WCA Wetland Impact Area:	
Wetland Replacement Type:	<input type="checkbox"/> Project Specific Credits:
	<input type="checkbox"/> Bank Credits:
Bank Account Number(s):	

Technical Evaluation Panel Findings and Recommendations (attach if any)

<input type="checkbox"/> Approve	<input checked="" type="checkbox"/> Approve w/Conditions	<input type="checkbox"/> Deny	<input type="checkbox"/> No TEP Recommendation
----------------------------------	--	-------------------------------	--

LGU Decision

<input checked="" type="checkbox"/> Approved with Conditions (specify below) ¹	<input type="checkbox"/> Approved ¹	<input type="checkbox"/> Denied
List Conditions: Original application was for 8,134 sq. ft. of wetland impacts, upon TEP review it is recommended that the proposed impact of the access road on the north end of the wetland be avoided and move access road to the north. This will eliminate 944 sq. ft. of fill. Application is approved for 7,190 sq. ft. of fill for the wetland restoration project.		

Decision-Maker for this Application: ☒ Staff ☐ Governing Board/Council ☐ Other:

Decision is valid for: ☒ 5 years (default) ☐ Other (specify):

¹ Wetland Replacement Plan approval is not valid until BWSR confirms the withdrawal of any required wetland bank credits. For project-specific replacement a financial assurance per MN Rule 8420.0522, Subp. 9 and evidence that all required forms have been recorded on the title of the property on which the replacement wetland is located must be provided to the LGU for the approval to be valid.

LGU Findings – Attach document(s) and/or insert narrative providing the basis for the LGU decision¹.

Appeals of LGU Decisions

If you wish to appeal this decision, you must provide a written request within 30 calendar days of the date you received the notice. All appeals must be submitted to the Board of Water and Soil Resources Executive Director along with a check payable to BWSR for \$500 unless the LGU has adopted a local appeal process as identified below. The check must be sent by mail and the written request to appeal can be submitted by mail or e-mail. The appeal should include a copy of this notice, name and contact information of appellant(s) and their representatives (if applicable), a statement clarifying the intent to appeal and supporting information as to why the decision is in error. Send to:

Appeals & Regulatory Compliance Coordinator
Minnesota Board of Water & Soil Resources
520 Lafayette Road North
St. Paul, MN 55155
travis.garmundson@state.mn.us

Does the LGU have a local appeal process applicable to this decision?

☒ Yes¹ ☐ No

¹ If yes, all appeals must first be considered via the local appeals process.

Local Appeals Submittal Requirements (LGU must describe how to appeal, submittal requirements, fees, etc. as applicable)

All appeals must be submitted to Douglas SWCD, Chairman along with a check payable to Douglas SWCD for \$500.

Notice Distribution (include name)

Required on all notices:

<input checked="" type="checkbox"/> SWCD TEP Member: Jerry Haggemiller	<input checked="" type="checkbox"/> BWSR TEP Member: Lynda Ponting
<input checked="" type="checkbox"/> LGU TEP Member (if different than LGU contact): Rebecca Sternquist, Dave Nelson	
<input checked="" type="checkbox"/> DNR Representative: Emily Siira	
<input checked="" type="checkbox"/> Watershed District or Watershed Mgmt. Org.: Sauk River Watershed District	
<input checked="" type="checkbox"/> Applicant: Gary Ellis	<input checked="" type="checkbox"/> Agent/Consultant: Shawn Papon USFWS

Optional or As Applicable:

<input checked="" type="checkbox"/> Corps of Engineers: Evan Ingebrigtsen	
<input type="checkbox"/> BWSR Wetland Mitigation Coordinator (required for bank plan applications only):	
<input type="checkbox"/> Members of the Public (notice only):	<input type="checkbox"/> Other:

Signature:	Date:
	3-4-21

This notice and accompanying application materials may be sent electronically or by mail. The LGU may opt to send a summary of the application to members of the public upon request per 8420.0255, Subp. 3.

Permitting- DNR

3/4/2021

Mail - Papon, Shawn - Outlook

[EXTERNAL] RE: Douglas County MN Notice of Application Ellis Wetland Restoration

Siira, Emily (DNR) <emily.siira@state.mn.us>

Thu 3/4/2021 12:55 PM

To: Papon, Shawn <shawn_papon@fws.gov>

DNR Permit

This email has been received from outside of DOI - Use caution before clicking on links, opening attachments, or responding.

Hi Shawn,

I apologize for the delay. This project slipped by my radar. If the project is completed in accordance to ditch law (i.e. through ditch proceedings), then DNR doesn't have to authorize the project by letter of permission or by public water permit.

Emily Siira

Area Hydrologist | Ecological and Water Resources

Minnesota Department of Natural Resources

23070 N. Lakeshore Drive

Glenwood, MN 56334

Office Phone: 320-634-7345

Cell Phone: 320-905-2676

Email: emily.siira@state.mn.us

Website: mndnr.gov

 DEPARTMENT OF
NATURAL RESOURCES



From: Haggenmiller, Jerome - NRCS-CD, Alexandria, MN <Jerome.Haggenmiller@mn.nacdn.net>

Sent: Wednesday, March 3, 2021 3:21 PM

To: Siira, Emily (DNR) <emily.siira@state.mn.us>; Shawn_Papon@fws.gov

Subject: FW: Douglas County MN Notice of Application Ellis Wetland Restoration

This message may be from an external email source.

Do not select links or open attachments unless verified. Report all suspicious emails to Minnesota IT Services Security Operations Center.

Expense Tracking to Fund Code 357

11.24.2021 Project Engineering

SAUK RIVER WATERSHED DISTRICT
GENERAL ACCOUNT
642 LINCOLN ROAD
SAUK CENTRE, MN 56378

STATE BANK
75-204/919

30564

PAY 11/24/2021 \$3,146.00

TO THE ORDER OF: RESILIENCE RESOURCES, LLC
3235 Fernbrook Lane N
Minneapolis MN 55447

DATE 11/24/2021
AMOUNT \$3,146.00
Three Thousand One Hundred Forty-Six Dollars and 0 Cents

Melina Reine
AUTHORIZED SIGNATURE

SAUK RIVER WATERSHED DISTRICT 11/24/2021 RESILIENCE RESOURCES, LLC 30564

Invoice	Claim/Ref	Amount	PO	Comments	Discount	Invoice Total
0002-2021-0001	9963	\$3,146.00	E	357-4000-43030 Ellis Wetland	\$0.00	\$3,146.00

Vendor Account Check Total \$3,146.00

SAUK RIVER WATERSHED DISTRICT 11/24/2021 RESILIENCE RESOURCES, LLC 30564

Invoice	Claim/Ref	Amount	PO	Comments	Discount	Invoice Total
0002-2021-0001	9963	\$3,146.00	E	357-4000-43030 Ellis Wetland	\$0.00	\$3,146.00

Check Total \$3,146.00

Resilience Resources, LLC
3235 Fernbrook Lane N
Minneapolis, MN 55447



November 2021 Invoice # 0002-2021-0001

Invoice Total: \$ 3,146.00

Invoice Date: 11/18/2021

Date	Qty	Unit	Staff	Unit Cost	Client	Project	Description	Fund	Total
8/17/2021	1.0 hrs	RC	\$185	SRWD	Restoration	Gary Ellis Wetland	Review comments from DA	\$	185.00
8/28/2021	1.0 hrs	RC	\$185	SRWD	Restoration	Gary Ellis Wetland	Call with team	\$	185.00
9/8/2021	2.0 hrs	RC	\$185	SRWD	Restoration	Gary Ellis Wetland	Response to comments	\$	370.00
10/1/2021	0.6 hrs	RC	\$185	SRWD	Restoration	Gary Ellis Wetland	CAD File retrieval from Stantec (Wenck)	\$	111.00
10/15/2021	3.0 hrs	JT	\$210	SRWD	Restoration	Gary Ellis Wetland	CAD File update	\$	630.00
10/4/2021	7.0 hrs	RC	\$185	SRWD	Restoration	Gary Ellis Wetland	Comments Memo Preparation	\$	1,295.00
10/29/2021	2.0 hrs	RC	\$185	SRWD	Restoration	Gary Ellis Wetland	Response to comments	\$	370.00

Payment Authorization

Amount: \$ 3,146

Description: Ellis Wetland

Code: 357-4000-43030

Dpt. Approval: syb Date: 11.22.21

Admin Approval: Date:

Board Approval: WRD Date: 11-22-21

Expense Tracking Fund Code 357-4.28.2022

SAUK RIVER WATERSHED DISTRICT
GENERAL ACCOUNT
642 LINCOLN ROAD
SAUK CENTRE, MN 56378

STATE BANK
75-204/919
30876

4/28/2022 \$27,385.10

PAY
DATE
Twenty-Seven Thousand Three Hundred Eighty-Five Dollars and 10 Cents

TO THE ORDER OF:
RESILIENCE RESOURCES, LLC
3235 Fernbrook Lane N
Minneapolis MN 55447

4/28/2022 RESILIENCE RESOURCES, LLC

Invoice	Claim/Ref	Amount	PO	Comments	Discount	Invoice Total
0002-2022-0002	0	\$27,385.10	E	357-4000-43030 Gary Ellis Wetland Restoration	\$0.00	\$27,385.10

Vendor Account Check Total \$27,385.10

SAUK RIVER WATERSHED DISTRICT
GENERAL ACCOUNT
4/28/2022 RESILIENCE RESOURCES, LLC

Invoice	Claim/Ref	Amount	PO	Comments	Discount	Invoice Total
0002-2022-0002	0	\$27,385.10	E	357-4000-43030 Gary Ellis Wetland Restoration	\$0.00	\$27,385.10

3235 Fernbrook Lane N Minneapolis MN 55447

Check Total \$27,385.10

Deluxe® 1-800-868-6227

Resilience Resources, LLC
3235 Fernbrook Lane N
Minneapolis, MN 55447



April 13, 2022 Invoice # 0002-2022-0002
4/13/2022

Invoice Total \$ 27,385.10

Project: Gary Ellis Wetland Restoration, Fund 571

Date	Qty	Unit	Staff	Unit Cost	Description	Total	Scope
11/30/2021	264 mi	RC	\$	0.56	Drainage Authority	\$ 147.84	Pre Scope
11/30/2021	7.0 hrs	RC	\$185		Meeting	\$ 1,295.00	
12/13/2021	1.0 hrs	RC	\$185		Meeting & Prep	\$ 185.00	
					Call with team	\$ 1,627.84	
1/4/2022	7.0 hrs	RC	\$185		Geotech Coord, Site	\$ 1,295.00	Final Scope
1/4/2022	256 mi	RC	\$	0.585	Visit	\$ 149.76	
1/25/2022	0.5 hrs	RC	\$185		Mileage	\$ 92.50	
3/2/2022	7.6 hrs	RC	\$185		Geotech coord	\$ 1,406.00	
3/2/2022	8.0 hrs	RC	\$185		Specs	\$ 1,480.00	
3/15/2022	7.3 hrs	RC	\$185		Specs	\$ 1,350.50	
3/17/2022	4.0 hrs	RC	\$185		Contract Docs	\$ 740.00	
3/21/2022	8.4 hrs	RC	\$185		Specs	\$ 1,554.00	
3/22/2022	7 hrs	RC	\$185		Specs, Drawings	\$ 1,295.00	
3/24/2022	7.2 hrs	RC	\$185		Specs	\$ 1,332.00	
3/27/2022	5 hrs	RC	\$185		Drawings	\$ 925.00	
3/28/2022	5.3 hrs	RC	\$185		Drawings	\$ 980.50	
4/4/2022	3 hrs	RC	\$185		Correspondence, specs,	\$ 555.00	
4/12/2022	1.2 hrs	RC	\$185		meeting with TNC	\$ 222.00	
4/13/2022	3.7 hrs	RC	\$185		Specs + Drawings	\$ 684.50	
					correspondence		
Barr Invoice 1/20/2022	2.0 hrs				Soil boring review,		
Barr Invoice 2/9/2022	5.3 hrs				geotech	\$ 420.00	
Barr Invoice 3/11/2022	2.7 hrs				considerations, catwalk	\$ 978.00	
Barr Invoice 4/1/2022	48.3 hrs				Catwalk, weir design	\$ 480.00	
Barr Invoice 4/13/2022	23.2				Catwalk, weir design	\$ 6,457.50	
					Catwalk, weir design	\$ 3,360.00	\$ 25,757.26

Payment Authorization

Amount: 27385.10

Description: Gary Ellis Wetland Rest.

Code: 357-4000-43030

Dpt. Approval: ME 4-27-22

Admin Approval: JF 4-28-2022

Board Approval: _____ Date: _____

Expense Tracking Code 357 5.24.2022

Project Engineering

SAUK RIVER WATERSHED DISTRICT
GENERAL ACCOUNT
642 LINCOLN ROAD
SAUK CENTRE, MN 56378

STATE BANK
75-204/919

30942

PAY 5/24/2022 \$15,413.00
Fifteen Thousand Four Hundred Thirteen Dollars and 0 Cents

TO THE ORDER OF: RESILIENCE RESOURCES, LLC
3235 Fernbrook Lane N
Minneapolis MN 55447

Melina Rolline
AUTHORIZED SIGNATURE

Invoice	Claim/Ref	Amount	PO	Comments	Discount	Invoice Total
0002-2022-0003	0	\$15,413.00	E 357-4000-43030	Gary Ellis Wetland Restoration	\$0.00	\$15,413.00

Vendor Account Check Total \$15,413.00

Invoice	Claim/Ref	Amount	PO	Comments	Discount	Invoice Total
0002-2022-0003	0	\$15,413.00	E 357-4000-43030	Gary Ellis Wetland Restoration	\$0.00	\$15,413.00

3235 Fernbrook Lane N Minneapolis MN 55447

Check Total \$15,413.00

Resilience Resources, LLC
3235 Fernbrook Lane N
Minneapolis, MN 55447



May 12, 2022 Invoice # 0002-2022-0003

Invoice Total \$ 15,413.00

5/12/2022

Project: Gary Ellis Wetland Restoration, Fund 571

Date	Qty	Unit	Staff	Unit Cost	Description	Total
4/18/2022	7.0 hrs	RC	\$185	Specs- Contract coord	\$	1,295.00
4/21/2022	7.5 hrs	RC	\$185	Specs- Contract coord	\$	1,387.50
4/22/2022	7.2 hrs	RC	\$185	Specs- Contract coord	\$	1,332.00
4/25/2022	6.5 hrs	RC	\$185	Specs- Contract coord	\$	1,202.50
4/26/2022	4.0 hrs	RC	\$185	Contract issues w/ TNC	\$	740.00
4/27/2022	4.0 hrs	RC	\$185	Specs- Contract coord	\$	740.00
4/29/2022	8.2 hrs	LJ	\$185	Drawings	\$	1,517.00
5/10/2022	5.2 hrs	RC	\$185	Specs + Contract Docs	\$	962.00
5/11/2022	7.9 hrs	RC	\$185	Specs + Contract Docs	\$	1,461.50
Barr Invoice 5/2/2022	35.7 hrs			Catwalk + Weir Plans	\$	4,775.50

Payment Authorization

Amount: 15,413.00

Description: Gary Ellis Wetland Rest.

Code: 357-4000-43030

Dpt. Approval: *ME* Date: 5-23-22

Admn Approval: *GR* Date: 5-24-2022

Board Approval: _____ Date: _____

Expense Tracking Code 357 8.18.2023

Project Engineering

SAUK RIVER WATERSHED DISTRICT
GENERAL ACCOUNT
842 LINCOLN ROAD
SAUK CENTRE, MN 56378

STATE BANK
75-004/919

31128

PAY 8/18/2022 \$5,224.75

Five Thousand Two Hundred Twenty-Four Dollars and 75 Cents

TO THE ORDER OF: RESILIENCE RESOURCES, LLC
3235 Fernbrook Lane N
Minneapolis MN 55447

Melina Resiline
AUTHORIZED SIGNATURE

Invoice	Claim/Ref	Amount	PO	Comments	Discount	Invoice Total
0002-2022-0004	0	\$5,224.75	E	357-4000-43030 Gary Ellis Wetland Restoration	\$0.00	\$5,224.75

Vendor Account Check Total \$5,224.75

Invoice	Claim/Ref	Amount	PO	Comments	Discount	Invoice Total
0002-2022-0004	0	\$5,224.75	E	357-4000-43030 Gary Ellis Wetland Restoration	\$0.00	\$5,224.75

3235 Fernbrook Lane N Minneapolis MN 55447

Check Total \$5,224.75

Resilience Resources, LLC
3235 Fernbrook Lane N
Minneapolis, MN 55447



August 3, 2022 Invoice # 0002-2022-0004

Invoice Total \$5,224.75

8/3/2022
Project: Gary Ellis Wetland Restoration, Fund 571

Date	Qty	Unit	Staff	Unit Cost	Description	Total
6/27/2022	1.0 hrs	RC		\$185	Finalize project manual	\$ 185.00
6/28/2022	1.0 hrs	RC		\$185	Finalize project manual	\$ 185.00
6/29/2022	1.0 hrs	RC		\$185	Finalize project manual	\$ 185.00
6/30/2022	1.0 hrs	RC		\$185	Finalize project manual	\$ 185.00
7/1/2022	2 hrs	KJ		\$185	specs, Quest CDN	\$ 370.00
7/2/2022	2 hrs	KJ		\$185	review, edit, format, upload of bid	\$ 370.00
7/6/2022	0.75 hrs	KJ		\$185	Quest/CDN work	\$ 138.75
7/7/2022	1.5 hrs	KJ		\$185	Addendum	\$ 277.50
7/25/2022	1.0 hrs	RC		\$185	Pre Bid Meeting, Prep, Follow up	\$ 185.00
7/25/2022	0.75 hrs	KJ		\$185	prep for pre-bid, zoom mtg	\$ 138.75
7/26/2022	1.0 hrs	RC		\$185	Addendum, response to questions	\$ 185.00
7/26/2022	0.75 hrs	KJ		\$185	Addendum 3 prep and post	\$ 138.75
7/28/2022	1.3 hrs	KJ		\$185	Contract Docs	\$ 240.50
7/29/2022	0.5 hrs	RC		\$185	Call with TNC new Rep Kayli Skinner	\$ 92.50
7/29/2022	1 hrs	KJ		\$185	Updates to Addendum 4, emails/texts	\$ 185.00
8/1/2022	1.0 hrs	RC		\$185	with RC, posting to Quest	\$ 185.00
8/1/2022	1.2 hrs	RC		\$185	Response to questions	\$ 222.00
8/3/2022	1.0 hrs	RC		\$185	Team meeting re grants, bid award	\$ 185.00
8/3/2022	0.9 hrs	RC		\$185	Bid Opening + Prep + Follow Up Bid	\$ 166.50
8/8/2022	1.1 hrs	RC		\$185	Schedule meeting, review bid tab	\$ 203.50
Barr Invoice 6/1/2022	7.6 hrs				Meeting with team, prep/ followup	\$ 1,201.00
					Catwalk + Weir Plans, specs	

Payment Authorization

Amount 5224.75

Description Gary Ellis Wetland

Code 357-4000-43030

Dpt. Approval ME Date 8-16-22

Admin Approval JR Date 8-18-22

Board Approval Date

Expense Tracking Code 357 10.27.2022

Project Engineering

SAUK RIVER WATERSHED DISTRICT
GENERAL ACCOUNT
642 LINCOLN ROAD
SAUK CENTRE, MN 56378

STATE BANK
75-204/919

31272

PAY 10/27/2022 \$2,707.25

Two Thousand Seven Hundred Seven Dollars and 25 Cents

TO THE ORDER OF: RESILIENCE RESOURCES, LLC
3235 Fernbrook Lane N
Minneapolis MN 55447

Melina Belline
AUTHORIZED SIGNATURE

SAUK RIVER WATERSHED DISTRICT	10/27/2022	RESILIENCE RESOURCES, LLC	31272
GENERAL ACCOUNT	Invoice	Claim/Ref	Amount
0002-2022-0005	0		\$2,707.25
PO	Comments	Discount	Invoice Total
E 357-4000-43030	Ellis Wetland Restoration	\$0.00	\$2,707.25

Vendor Account Check Total \$2,707.25

SAUK RIVER WATERSHED DISTRICT	10/27/2022	RESILIENCE RESOURCES, LLC	31272
GENERAL ACCOUNT	Invoice	Claim/Ref	Amount
0002-2022-0005	0		\$2,707.25
PO	Comments	Discount	Invoice Total
E 357-4000-43030	Ellis Wetland Restoration	\$0.00	\$2,707.25

3235 Fernbrook Lane N Minneapolis MN 55447

Check Total \$2,707.25

Resilience Resources, LLC
3235 Fernbrook Lane N
Minneapolis, MN 55447



Oct 18, 2022 Invoice # 0002-2022-0005
10/3/2022
Project: Gary Ellis Wetland Restoration, Fund 571

Invoice Total \$ 2,707.25

Date	Qty	Unit	Staff	Unit Cost	Description	Total
9/14/2022	1.2 hr	RC		\$185	emails/ calls with Landwehr 8/24/-	
9/17/2022	0.5 hr	RC		\$185	10/18/2022 check files for WQ work per JR	\$ 222.00
9/8/2022	2.0 hr	RC		\$185	Zoom with JR, call to contractor, followup	\$ 92.50
Barr Invoice 8/22/2022	1.6 hrs				emails	\$ 370.00
					Bidding support	\$ 352.00
					pre con meeting coordination, contract	
9/12/2022	0.4 hr	RC		\$185	docs	\$ 74.00
					pre con meeting coordination, contract	
9/13/2022	0.1 hr	RC		\$185	docs	\$ 18.50
9/30/2022	1.5 hr	RC		\$185	O&M Plan	\$ 277.50
10/4/2022	6.0 hr	RC		\$185	Pre con meeting + Travel + Prep	\$ 1,110.00
10/4/2022	246.0 mi	RC		\$0.625	Pre con meeting + Travel	\$ 153.75
10/17/2022	0.2 hr	RC		\$185	pre con meeting coordination, contract	
					docs	\$ 37.00

Payment Authorization

Amount: 2707.25

Description: Ellis Wetland Rest.

Code: 357-4000-43030

Dpt. Approval: *MP* Date: 10-28-22

Admin Approval: *JK* Date: 10-28-22

Board Approval: _____ Date: _____

Expense Tracking Code 357 12.30.2022

Construction

SAUK RIVER WATERSHED DISTRICT
GENERAL ACCOUNT
642 LINCOLN ROAD
SAUK CENTRE, MN 56378

STATE BANK
75-204919

31458

12/30/2022 \$417,486.88

PAY
Four Hundred Seventeen Thousand Four Hundred Eighty-Six Dollars and 88 Cents

TO THE ORDER OF:
LANDWEHR CONSTRUCTION, INC.
PO Box 1086
851 60th Street South
St. Cloud MN 56302

[Signature]
AUTHORIZED SIGNATURE

SAUK RIVER WATERSHED DISTRICT GENERAL ACCOUNT					
Invoice	Claim/Ref	Amount	PO	Comments	Invoice Total
139		\$173,877.16	E	101-4000-43100 Gary Ellis Wetland Restoration - TNC	\$173,877.16
139		\$243,609.72	E	357-4000-43100 Gary Ellis Wetland Restoration	\$243,609.72
					\$417,486.88

SAUK RIVER WATERSHED DISTRICT GENERAL ACCOUNT					
Invoice	Claim/Ref	Amount	PO	Comments	Invoice Total
139		\$173,877.16	E	101-4000-43100 Gary Ellis Wetland Restoration - TNC	\$173,877.16
139		\$243,609.72	E	357-4000-43100 Gary Ellis Wetland Restoration	\$243,609.72
					\$417,486.88

PO Box 1086 St. Cloud MN 56302

Check Total \$417,486.88

SECTION 00530 PAYMENT REQUEST FORM

OWNER: Sauk River Watershed District
PROJECT: Gary Ellis Wetland Restoration
CONTRACTOR: Landwehr Construction, Inc

PAY ESTIMATE NO. 1

Original Contract Amount **\$562,678.73**

Contract Changes approved to Date: CO 1 - no cost change

Revised Contract Price **\$562,678.73**

Work Completed to Date (attached) **\$439,459.87**

Retainage to Date, 5% **\$21,972.99**

Work Completed to Date Less Retainage to Date **\$417,486.88**

Total Amount Previously Certified **\$0**

Payment Request This Estimate **\$417,486.88**

I declare under penalty of perjury that this account, claim, or demand is just and correct and that no part of it has been paid.

Payment Authorization
Amount: **\$417,486.88**
Description: **Gary Ellis Wetland Restoration**
Code: **101 357 4000 43100**
Dpt. Approval: **SCM** Date: **12/30/2022**
Admin Approval: **JK** Date: **1-3-23**
Board Approval: _____ Date: _____

[Signature]
CONTRACTOR

(Subaward)
TNC NAWCA \$173,877.16
LSC/HF Phase 3 (357) \$243,609.72
417,486.88

Ellis Wetland #357/101
00530-1 NAWCA

Payment Request Form

Invoice	Claim/Ref	Amount	PO	Comments	Invoice Total
139		\$173,877.16	E	101-4000-43100 Gary Ellis Wetland Restoration - TNC	\$173,877.16
139		\$243,609.72	E	357-4000-43100 Gary Ellis Wetland Restoration	\$243,609.72
					\$417,486.88

Invoice	Claim/Ref	Amount	PO	Comments	Invoice Total
139		\$173,877.16	E	101-4000-43100 Gary Ellis Wetland Restoration - TNC	\$173,877.16
139		\$243,609.72	E	357-4000-43100 Gary Ellis Wetland Restoration	\$243,609.72
					\$417,486.88

Invoice	Claim/Ref	Amount	PO	Comments	Invoice Total
139		\$173,877.16	E	101-4000-43100 Gary Ellis Wetland Restoration - TNC	\$173,877.16
139		\$243,609.72	E	357-4000-43100 Gary Ellis Wetland Restoration	\$243,609.72
					\$417,486.88

Expense Tracking Code 357 6.8.2023

Construction

SAUK RIVER WATERSHED DISTRICT
GENERAL ACCOUNT
642 LINCOLN ROAD
SAUK CENTRE, MN 56378

STATE BANK
75-204/919

31830

PAY 6/8/2023 \$94,347.54

TO THE ORDER OF: LANDWEHR CONSTRUCTION, INC.
PO Box 1086
851 60th Street South
St. Cloud MN 56302

Ninety-Four Thousand Three Hundred Forty-Seven Dollars and 54 Cents

DATE 6/8/2023 AMOUNT \$94,347.54

AUTHORIZED SIGNATURE

SAUK RIVER WATERSHED DISTRICT					
GENERAL ACCOUNT					
Invoice	Claim/Ref	Amount	PO	Comments	Discount Invoice Total
424		\$94,347.54		E 357-4000-43100 Gary Ellis Wetland Project Pay Requ	\$0.00 \$94,347.54

Vendor Account Check Total \$94,347.54

SAUK RIVER WATERSHED DISTRICT					
GENERAL ACCOUNT					
Invoice	Claim/Ref	Amount	PO	Comments	Discount Invoice Total
424		\$94,347.54		E 357-4000-43100 Gary Ellis Wetland Project Pay Requ	\$0.00 \$94,347.54

PO Box 1086 St. Cloud MN 56302

Check Total \$94,347.54

4446

SECTION 00530

PAYMENT REQUEST FORM

OWNER: Sauk River Watershed District
PROJECT: Gary Ellis Wetland Restoration
CONTRACTOR: Landwehr Construction, Inc.

PAY ESTIMATE NO. 2

Original Contract Amount **\$562,678.73**

Contract Changes approved to Date: CO 2 - no cost change

Revised Contract Price **\$562,678.73**

Work Completed to Date (attached) **\$538,773.07**

Retainage to Date, 5% **\$26,938.65**

Work Completed to Date Less Retainage to Date **\$511,834.42**

Total Amount Previously Certified **\$439,459.87**

Payment Request This Estimate **\$94,347.54**

I declare under penalty of perjury that this account, claim, or demand is just and correct and that no part of it has been paid.

Dan Landwehr
CONTRACTOR

Payment Authorization
Amount: **94,347.54**
Description: **Gary Ellis Wetland Project**
Code: **357-4000-43100**
Dpt. Approval: **SETH** Date: **5/18/2023**
Admin Approval: **JK** Date: **5-18-23**
Board Approval: **JK** Date: **5-16-23**

00530-1

Payment Request Form

CERTIFICATE OF CONTRACTOR

I hereby certify that the work and the materials supplied to date, as shown on the request for payment, represents the actual value of accomplishment under the terms of the contract dated September 12, 2022 between the Sauk River Watershed District (OWNER) and Landwehr Construction, Inc. (CONTRACTOR) and all authorized changes thereto.

By *Dan Landwehr*
Title **CEO**

Approval:
Contractor: Landwehr Construction Inc.

> Signature <

Dan Landwehr
Date

Resilience Resources, LLC

Rebecca Carlson

Rebecca Carlson, P.E. (MN)
Date 05/04/2023

SAUK RIVER WATERSHED DISTRICT

Jon Roeschlein
Jon Roeschlein
District Administrator
Sauk River Watershed District
Date

END OF SECTION

00530-2

Payment Request Form

Expense Tracking Code 357 6.22.2023

Engineering

SAUK RIVER WATERSHED DISTRICT
GENERAL ACCOUNT
642 LINCOLN ROAD
SAUK CENTRE, MN 56378

STATE BANK
75-204/919

31853

PAY 6/22/2023 \$1,750.75

DATE AMOUNT
One Thousand Seven Hundred Fifty Dollars and 75 Cents

TO THE ORDER OF: RESILIENCE RESOURCES, LLC
3235 Fernbrook Lane N
Minneapolis MN 55447

[Signature]
AUTHORIZED SIGNATURE

SAUK RIVER WATERSHED DISTRICT					
6/22/2023 RESILIENCE RESOURCES, LLC					
Invoice	Claim/Ref	Amount	PO	Comments	Discount Invoice Total
0002-2023-0001	470	\$1,750.75	E	357-4000-43030 Ellis Wetland Proj	\$0.00 \$1,750.75

Vendor Account Check Total \$1,750.75

SAUK RIVER WATERSHED DISTRICT					
6/22/2023 RESILIENCE RESOURCES, LLC					
Invoice	Claim/Ref	Amount	PO	Comments	Discount Invoice Total
0002-2023-0001	470	\$1,750.75	E	357-4000-43030 Ellis Wetland Proj	\$0.00 \$1,750.75

3235 Fernbrook Lane N Minneapolis MN 55447

Check Total \$1,750.75

Resilience Resources, LLC
3235 Fernbrook Lane N
Minneapolis, MN 55447



June 14, 2023 Invoice # 0002-2023-0001

Invoice Total \$ 1,750.75

6/14/2023

Project: Gary Ellis Wetland Restoration, Fund 571

Date	Qty	Unit	Staff	Unit Cost	Description	Total
5/5/2023	3.2 hr	RC	185		Pay Request 2	\$ 592.00
6/14/2023	2.1 hr	RC	185		Pay Request 3	\$ 388.50
Barr Invoice 23211015.00 - 12					December construction support	\$ 635.50
Barr Invoice 23211015.00 - 13					December construction support (missed mileage and time for last invoice)	\$ 134.75

Payment Authorization

Amount \$1750.75

Description Ellis wetland

Code 357-4000-43030

Dpt. Approval SCW Date 6/21/2023

Admin Approval JR Date 6-21-23

Board Approval _____ Date _____

Expense Tracking Code 357 Construction

6.22.2033

SAUK RIVER WATERSHED DISTRICT
GENERAL ACCOUNT
642 LINCOLN ROAD
SAUK CENTRE, MN 56378

STATE BANK
75-204919

31850

6/22/2023 \$24,973.32

PAY
DATE
Twenty-Four Thousand Nine Hundred Seventy-Three Dollars and 32 Cents

TO THE ORDER OF:
LANDWEHR CONSTRUCTION, INC.
PO Box 1086
851 80th Street South
St. Cloud MN 56302

[Signature]
AUTHORIZED SIGNATURE

SAUK RIVER WATERSHED DISTRICT		6/22/2023 LANDWEHR CONSTRUCTION, INC.		31850	
Invoice	Claim/Ref	Amount	PO	Comments	Discount
19201	443	\$681.00	E	535-5000-43100 Remove beaver dam CD 17	\$0.00
3	456	\$24,292.32	E	357-4000-43100 Ellis Wetland Pay Request 3	\$0.00
				Invoice Total	\$24,292.32

Vendor Account Check Total \$24,973.32

SAUK RIVER WATERSHED DISTRICT		6/22/2023 LANDWEHR CONSTRUCTION, INC.		31850	
Invoice	Claim/Ref	Amount	PO	Comments	Discount
19201	443	\$681.00	E	535-5000-43100 Remove beaver dam CD 17	\$0.00
3	456	\$24,292.32	E	357-4000-43100 Ellis Wetland Pay Request 3	\$0.00
				Invoice Total	\$24,292.32

PO Box 1086 St. Cloud MN 56302

Check Total \$24,973.32

SECTION 00530 PAYMENT REQUEST FORM

OWNER: Sauk River Watershed District
PROJECT: Gary Ellis Wetland Restoration
CONTRACTOR: Landwehr Construction, Inc

PAY ESTIMATE NO. 3

Original Contract Amount **\$562,678.73**

Contract Changes approved to Date: CO 2 - no cost change

Revised Contract Price **\$562,678.73**

Work Completed to Date (attached) **\$564,343.93**

Retainage to Date, 5% **\$28,217.30**

Work Completed to Date Less Retainage to Date **\$536,126.63**

Total Amount Previously Certified **\$511,834.42**

Payment Request This Estimate **\$24,292.32**

I declare under penalty of perjury that this account, claim, or demand is just and correct and that no part of it has been paid.

Payment Authorization

Amount: **\$24,292.32**

Description: **Ellis wetland**

Code: **357-4000-43100**

Dpt. Approval: **[Signature]** Date: **6/21/2023**

Admin Approval: **[Signature]** Date: **6-21-2023**

Board Approval: _____ Date: _____

[Signature]
CONTRACTOR

Project Ad for Bids – Pope County Tribune

7.21.2022

SAUK RIVER WATERSHED DISTRICT
GENERAL ACCOUNT
642 LINCOLN ROAD
SAUK CENTRE, MN 56378

STATE BANK
75-204/919

31056

PAY TO THE ORDER OF: **POPE COUNTY TRIBUNE**
14 1st Ave. SE
Glenwood MN 56334

DATE: 7/21/2022
AMOUNT: \$205.32
Two Hundred Five Dollars and 32 Cents

[Signature]
AUTHORIZING SIGNATURE

Invoice	Claim/Ref	Amount	PO	Comments	Discount	Invoice Total
122980	0	\$205.32	E 357-1100-43520	Public Notice - Advertisement for Bid	\$0.00	\$205.32

Vendor Account Check Total \$205.32

Invoice	Claim/Ref	Amount	PO	Comments	Discount	Invoice Total
122980	0	\$205.32	E 357-1100-43520	Public Notice - Advertisement for Bid	\$0.00	\$205.32

14 1st Ave. SE Glenwood MN 56334

Check Total \$205.32

Tribune
14 1st Ave. SE - PO Box 157
Glenwood, MN 56334
320-634-4571



Invoice

Date	Invoice #
7/11/2022	122980



Bill To
Attn: District Administrator
Sauk River Watershed District
642 Lincoln Road
Sauk Centre, MN 56378

P.O. No.	Terms
	DUE UPON RECEIPT

Quantity	Description	Rate	Amount
	ADVERTISEMENT FOR BIDS (Gary Ellis Wetland Restoration)	205.32	205.32
	Sales Tax	7.375%	0.00
<p>Payment Authorization</p> <p>Amount: 205.32</p> <p>Description: Public Notice - Ad for bids</p> <p>Check: 357-1100-43520</p> <p>Dpt. Approval: ME Date: 7-19-22</p> <p>Admin Approval: [Signature] Date: 7-21-22</p> <p>Board Approval: _____ Date: _____</p>		Total	\$205.32

Project Ad for Bids – Forum Communications 7.21.2022

SAUK RIVER WATERSHED DISTRICT
GENERAL ACCOUNT
642 LINCOLN ROAD
SAUK CENTRE, MN 56378

STATE BANK
75-204/919
2022

31040

PAY

7/21/2022 \$192.09

DATE AMOUNT
One Hundred Ninety-Two Dollars and 9 Cents

TO THE ORDER OF: FORUM COMMUNICATIONS COMPANY
PO Box 2020
Fargo ND 58107-2020

[Signature]
AUTHORIZED SIGNATURE

SAUK RIVER WATERSHED DISTRICT
GENERAL ACCOUNT
7/21/2022 FORUM COMMUNICATIONS COMPA 31040

Invoice	Claim/Ref	Amount	PO	Comments	Discount	Invoice Total
0		\$192.09	E 357-1100-43520	Public Notice - Advert for Bids Ellis w	\$0.00	\$192.09

Vendor Account Check Total \$192.09

SAUK RIVER WATERSHED DISTRICT
GENERAL ACCOUNT
7/21/2022 FORUM COMMUNICATIONS COMPAN 31040

Invoice	Claim/Ref	Amount	PO	Comments	Discount	Invoice Total
0		\$192.09	E 357-1100-43520	Public Notice - Advert for Bids Ellis w	\$0.00	\$192.09

PO Box 2020 Fargo ND 58107-2020

Check Total \$192.09

Deluxe® 1-800-885-8327

AD RECEIPT

CUSTOMER:

SAUK RIVER WATERSHED DISTRICT
642 Lincoln Rd
Saug Centre, MN 56378-2018

DATE: 07/12/2022



ACCOUNT NUMBER:

MP124513

ACCOUNT REPRESENTATIVE:

HOUSE ALEXANDRIA ECHO PRESS

ACCOUNT REP PHONE:

3207633133

ACCOUNT REP EMAIL:

echo@echopress.com

COMPONENT-1

AD ID:

81013-1

RUN DATES:

7/13/2022-7/13/2022

PUBLICATIONS:

Alexandria Echo Press

AD CLASS:

MN Legals

TAGLINE:

Ad for Bids

TOTAL INSERTIONS:

1

AD SIZE:

1.00 x 12.81"

ORDERED BY:

COMPONENT COST:

\$192.09

TOTAL COST:

\$192.09

PAID:

\$0.00

AMOUNT DUE:

\$192.09



Payment Authorization

Amount: 192.09

Description: Advert. for bids

Code: 357-1100-43520

Dpt. Approval: ME Date: 7-19-22

Adm. Approval: [Signature] Date: 7-21-22

Board Approval: _____ Date: _____

PO Box 2020 - Fargo, ND 58107

701-235-7311

Project Ad for Bids – Paynesville Press

7.21.2022

SAUK RIVER WATERSHED DISTRICT
GENERAL ACCOUNT
842 LINCOLN ROAD
SAUK CENTRE, MN 56378

STATE BANK
75-204819

31088

PAY

8/4/2022 \$291.55

Two Hundred Ninety-One Dollars and 55 Cents

TO THE ORDER OF: PAYNESVILLE PRESS
PO Box 54
Paynesville MN 56362

[Signature]
AUTHORIZED SIGNATURE

SAUK RIVER WATERSHED DISTRICT					
GENERAL ACCOUNT					
Invoice	Claim/Ref	Amount	PO	Comments	Discount Invoice Total
0		\$291.55		E 357-1100-43520 Ellis advertisement for bids	\$0.00 \$291.55

Vendor Account Check Total \$291.55

SAUK RIVER WATERSHED DISTRICT					
GENERAL ACCOUNT					
Invoice	Claim/Ref	Amount	PO	Comments	Discount Invoice Total
0		\$291.55		E 357-1100-43520 Ellis advertisement for bids	\$0.00 \$291.55

PO Box 54 Paynesville MN 56362

Check Total \$291.55

Date	Description	Units	Debit	Credit
07/13/2022	Press Legals	19.000 Inches	166.25	
	Section 00020 Advertisement for Bids			
/13/2022	Voice Legals	19.000 Inches	128.25	
	Section 00020 Advertisement for Bids			
	Balance Due After 08/15/2022		294.50	
	Early Payment Discount			2.95-
	Balance Due Before 08/15/2022		291.55	



Payment Authorization

Amount: 291.55

Description: Ellis Public notice

Code: 357-1100-43520

Dpt. Approval: *[Signature]* Date: 8-2-22

Admin Approval: *[Signature]* Date: 8-3-22

Board Approval: _____ Date: _____

Current	30	60	90	90+
294.50	0.00	0.00	0.00	0.00

PLEASE INCLUDE CUSTOMER NUMBER WITH PAYMENT.

Service charges of 1.5% per month, which is annual percentage rate of 18% shall be applied to an unpaid balance.

Project Ad for Bids – Star Publications

8.18.2022

SAUK RIVER WATERSHED DISTRICT
GENERAL ACCOUNT
642 LINCOLN ROAD
SAUK CENTRE, MN 56378

STATE BANK
75-2041919

31131

PAY 8/18/2022 \$360.80

TO THE ORDER OF: STAR PUBLICATIONS
522 Sinclair Lewis Ave.
Sauk Centre MN 56378

DATE 8/18/2022 AMOUNT \$360.80
Three Hundred Sixty Dollars and 80 Cents

Christina Koelein

SECURITY FEATURES: Details on back.

SAUK RIVER WATERSHED DISTRICT		8/18/2022 STAR PUBLICATIONS		31131	
GENERAL ACCOUNT	Invoice	Claim/Ref	Amount	PO	Comments
205517	0		\$360.80	E	357-1100-43520 Ellis ad for bids
					Discount
					Invoice Total

Vendor Account Check Total \$360.80

SAUK RIVER WATERSHED DISTRICT		8/18/2022 STAR PUBLICATIONS		31131	
GENERAL ACCOUNT	Invoice	Claim/Ref	Amount	PO	Comments
205517	0		\$360.80	E	357-1100-43520 Ellis ad for bids
					Discount
					Invoice Total

522 Sinclair Lewis Ave. Sauk Centre MN 56378

Check Total \$360.80

STAR Publications
Benton County News - Country Acres
Sauk Centre Herald - The Star Post
Sauk Rapids Herald - Star Shopper
522 SINCLAIR LEWIS AVE - SAUK CENTRE, MN 56378
320-352-6577 - 877-398-6577 - fax 320-352-5647

Statement

Date 7/31/2022
Amount Due \$360.80
Amount Enclosed 360.80

To:
SAUK RIVER WATERSHED DISTRICT
642 LINCOLN RD
SAUK CENTRE MN 56378

Please return top portion with your payment.

Retain bottom portion for your records.

Date	Transaction	Amount	Balance
04/30/2022	Balance forward		0.00
07/31/2022	INV #205517	360.80	360.80
RECEIVED AUG 03 2022 By: <i>ME</i> Payment Authorization Amount: <u>360.80</u> Description: <u>Ellis ad for bids</u> Code: <u>357-1100-43520</u> Dpt. Approval: <i>ME</i> Date: <u>8-16-22</u> Admin Approval: <i>JK</i> Date: <u>8-18-22</u> Board Approval: _____ Date: _____			

WHAT'S HAPPENING

Upcoming Publications and Deadlines

Missy Traeger
missy@saukherald.com • 320.291.5879
Bob Leukam
bob@star-pub.com • 320.260.1248
Tim Vos
tim.vos@star-pub.com
tim@saukherald.com • 320.492.6937
Robin Brunette
robin@saukherald.com • 320.293.5911
Jaime Ostendorf
jaime@star-pub.com • 320.309.1983
Warren Stone
warren@star-pub.com • 320.249.9182

Country Acres
Ad deadlines 8-12-22 | 8-26-22
Country Acres - South
Ad deadline 8-12-22 | 8-26-22
Benton Ag
Ad deadline 8-3-22 | 8-17-22 | 8-31-22
inserted in Sauk Rapids Herald

Back to School
The Post | Sauk Centre Herald
Ad deadline - 8-5-22
Benton County News
Ad deadline - 8-9-22
Sauk Rapids Herald
Ad deadline - 8-12-22

Fall Home & Yard
Sauk Rapids/Foley
Ad deadline - 9-4-22
Fall Home Improvement
Star Shopper
Ad deadline - 9-13-22

CALL STAR PUBLICATIONS TODAY TO BE A PART OF THESE SPECIAL PUBLICATIONS!



Current	1-30 Days	31-60 Days Past Due	61-90 Days Past Due	Over 90 Days Past Due	Amount Due
360.80	0.00	0.00	0.00	0.00	\$360.80

Project Ad for Bids – Long Prairie Leader

8.18.2022

SAUK RIVER WATERSHED DISTRICT
GENERAL ACCOUNT
642 LINCOLN ROAD
SAUK CENTRE, MN 56378

STATE BANK
75-204/918

31122

PAY 8/18/2022 \$149.63

TO THE ORDER OF: LONG PRAIRIE LEADER
Box 479
21 Third Street South
Long Prairie MN 56347

One Hundred Forty-Nine Dollars and 63 CENTS

[Signature]

Invoice	Claim/Ref	Amount	PO	Comments	Discount	Invoice Total
10033	0	\$149.63	E 357-1100-43520	Ellis Bid Meeting	\$0.00	\$149.63

Vendor Account Check Total \$149.63

Invoice	Claim/Ref	Amount	PO	Comments	Discount	Invoice Total
10033	0	\$149.63	E 357-1100-43520	Ellis Bid Meeting	\$0.00	\$149.63

Box 479 Long Prairie MN 56347

Check Total \$149.63

Long Prairie Leader
PO Box 479
Long Prairie, MN 56347
3207322151
billing@lpleader.com
www.lpleader.com

INVOICE

BILL TO
Sauk River Watershed District
642 Lincoln Road
Sauk Centre, MN 56378

RECEIVED
AUG 03 2022
By: *[Signature]*
INVOICE # 10033
DATE 07/13/2022
DUE DATE 07/13/2022
TERMS Due on receipt

ACTIVITY	QTY	RATE	AMOUNT
Newspaper: Legal Advertising Leader Legal; 15.75" 7/25 Bid meeting Jul 13 <i>Ellis</i>	1	149.63	149.63
SUBTOTAL			149.63
TAX			0.00
TOTAL			149.63
BALANCE DUE			\$149.63

Payment Authorization
Amount: *149.63*
Description: *Ellis brd mtg*
Code: *357-1100-43520*
Dpt. Approval: *me* Date: *8-16-22*
Admin Approval: *JR* Date: *8-18-22*
Board Approval: _____ Date: _____

Please put the invoice number on your check to insure it is applied correctly.
Let us know if you would like to receive your invoices via email.
THANK YOU FOR YOUR BUSINESS!

Project Ad for Bids – Cold Spring Record

8.18.2022

SAUK RIVER WATERSHED DISTRICT
GENERAL ACCOUNT
642 LINCOLN ROAD
SAUK CENTRE, MN 56378

STATE BANK
75-204/919

31110

8/18/2022 \$112.88

One Hundred Twelve Dollars and 88 Cents

[Signature]
AUTHORIZED SIGNATURE

PAY TO THE ORDER OF: COLD SPRING RECORD, INC.
PO Box 456
West Wind Court
Cold Spring MN 56320

SAUK RIVER WATERSHED DISTRICT 8/18/2022 COLD SPRING RECORD, INC. 31110

Invoice	Claim/Ref	Amount	PO	Comments	Discount	Invoice Total
47702	0	\$112.88		E 357-1100-43520 Ellis Advertisement for Bids	\$0.00	\$112.88

Vendor Account Check Total \$112.88

SAUK RIVER WATERSHED DISTRICT 8/18/2022 COLD SPRING RECORD, INC. 31110

Invoice	Claim/Ref	Amount	PO	Comments	Discount	Invoice Total
47702	0	\$112.88		E 357-1100-43520 Ellis Advertisement for Bids	\$0.00	\$112.88

PO Box 456 Cold Spring MN 56320


Check Total \$112.88

Cold Spring Record, Inc.
PO Box 456
Cold Spring, MN 56320
320-685-8621 (phone)
320-685-8885 (fax)

Statement

Bill To
Sauk River Watershed District
642 Lincoln Road
Sauk Centre, MN 56378

Date	Amount Due	Enclosed
07/31/22	\$112.88	



Date	Description	Amount	Balance
06/30/22	Balance forward Ellis		0.00
07/19/22	INV #47702	112.88	112.88

Payment Authorization

Amount 112.88

Description Ellis Advert Bids

Code 357-1100-43520

Dpt. Approval MR Date 8-10-22

Admin Approval JK Date 8-18-22

Board Approval _____ Date _____

Current
\$0.00

Amount Due
\$112.88