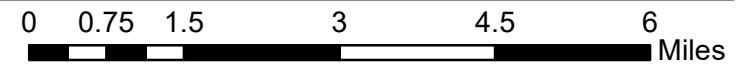
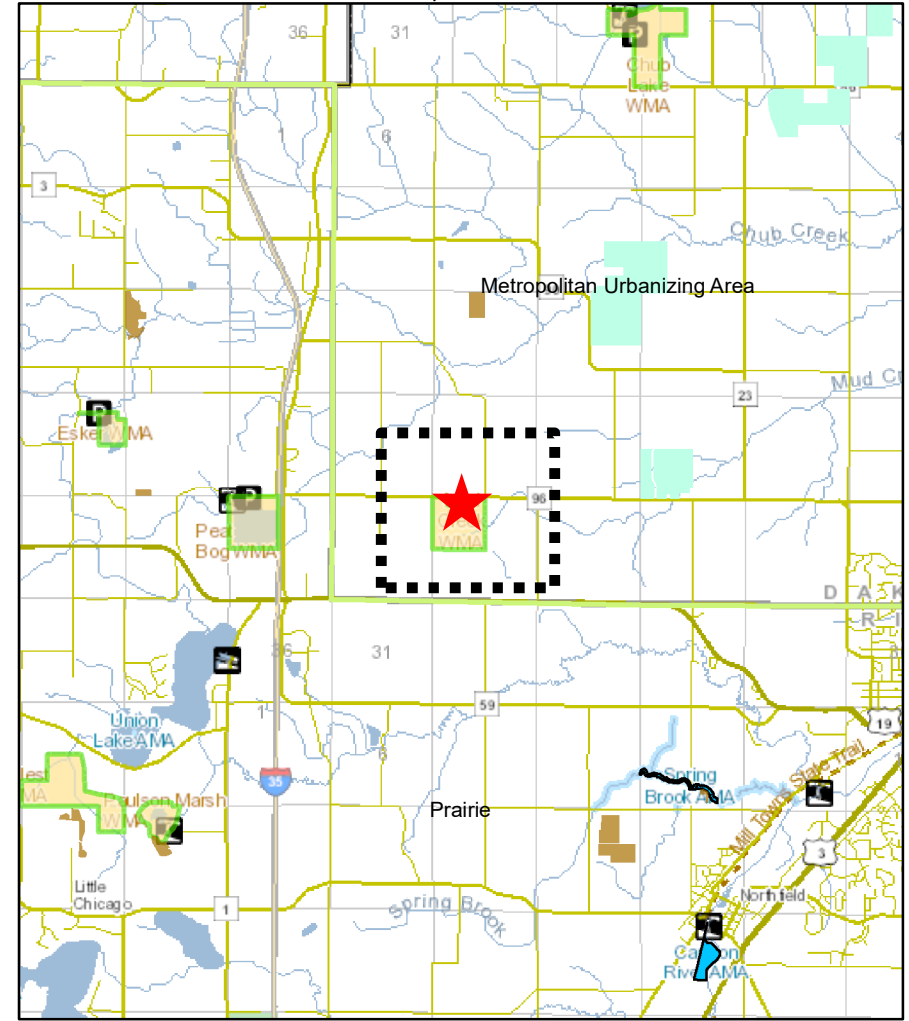

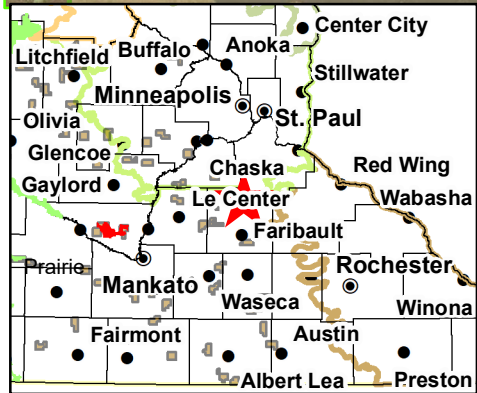














Mud Creek WMA, T: 112, R: 20, S: 29, Dakota County Dakota County Transporation, Permanent Easement, ≈ 1.51 Acres



-  Mud_Creek_Dakota_Co
-  Mud_Creek_Dakota_Count_Line
-  PP Complexes
-  PP Corridors
-  NRCS Easement
-  TNC Lands
-  RIM Reserve
-  State WMAs
-  USFWS WPAs
-  State AMAs
-  Native Prairie
-  State SNAs



Note: This map shows the approximate relative location of property boundaries and other features but was not prepared by a professional land surveyor. This map is provided for informational purposes only and may not be sufficient or appropriate for legal, engineering, or surveying purposes.